Attachment 2.1: Flood Hazard map at p=1%, Base case, Before 1st of August

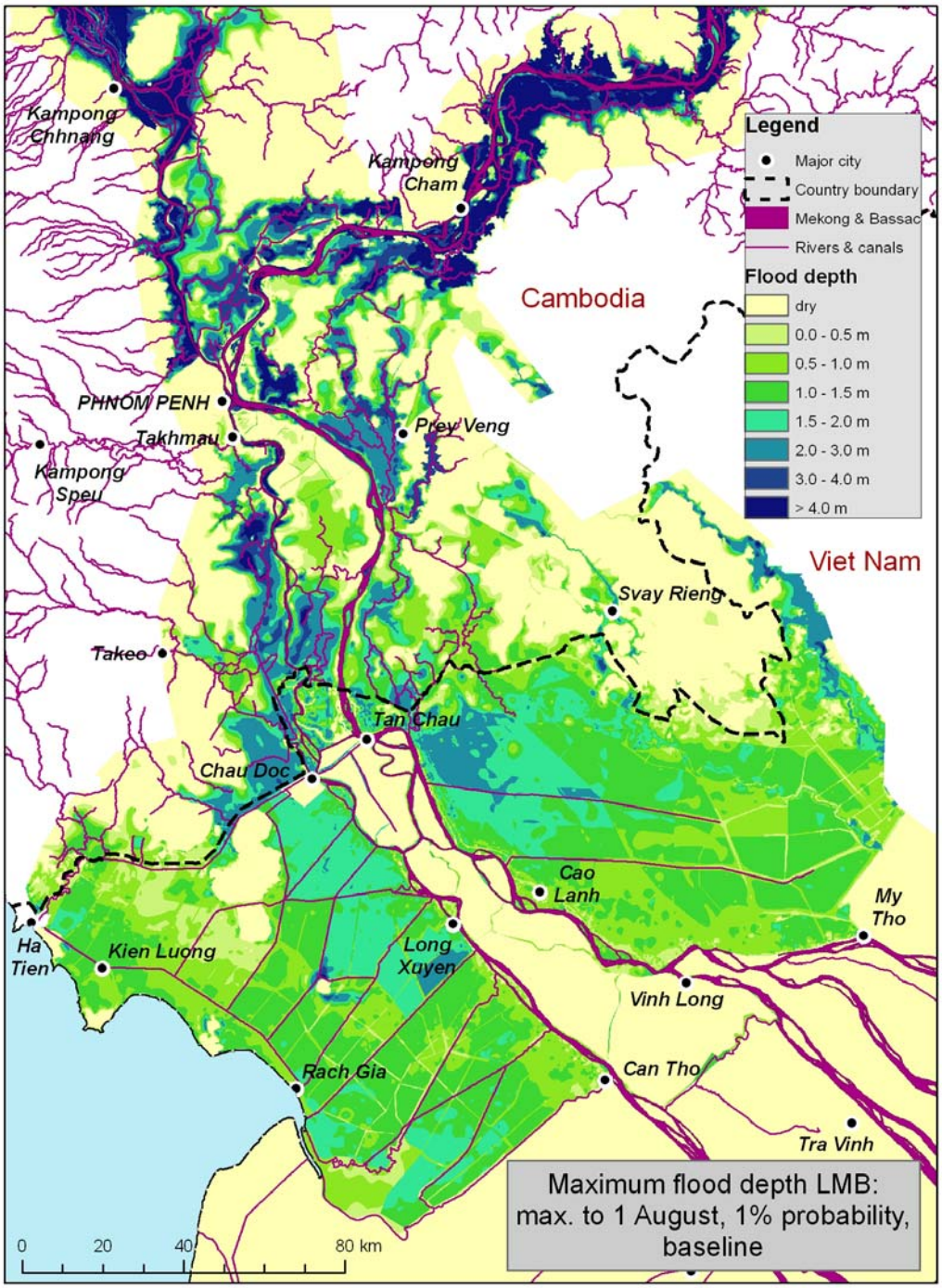

Attachment 2.2: Flood Hazard map at p=4%, Base case, Before 1st of August

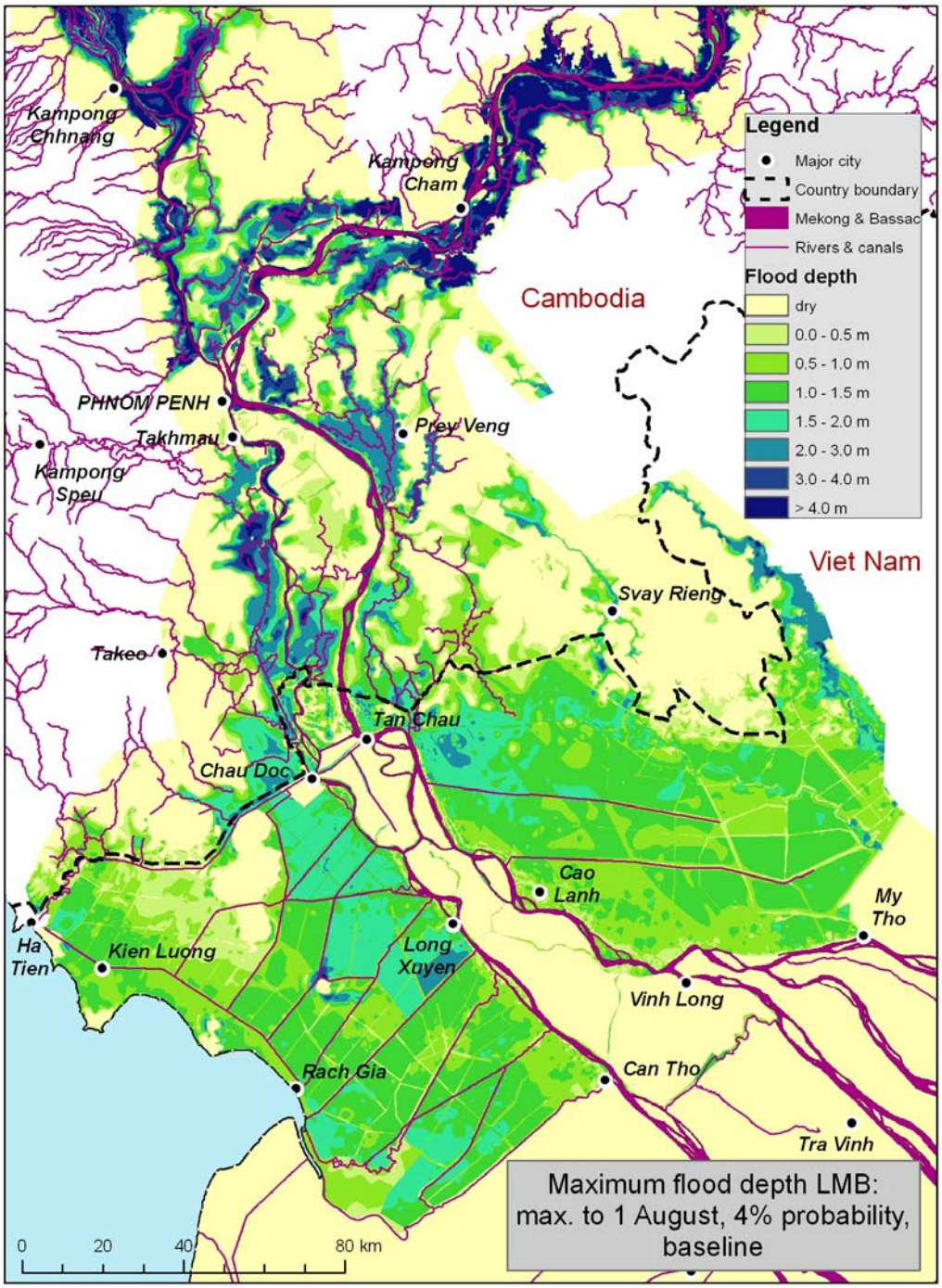

Attachment 2.3: Flood Hazard map at p=10%, Base case, Before 1st of August

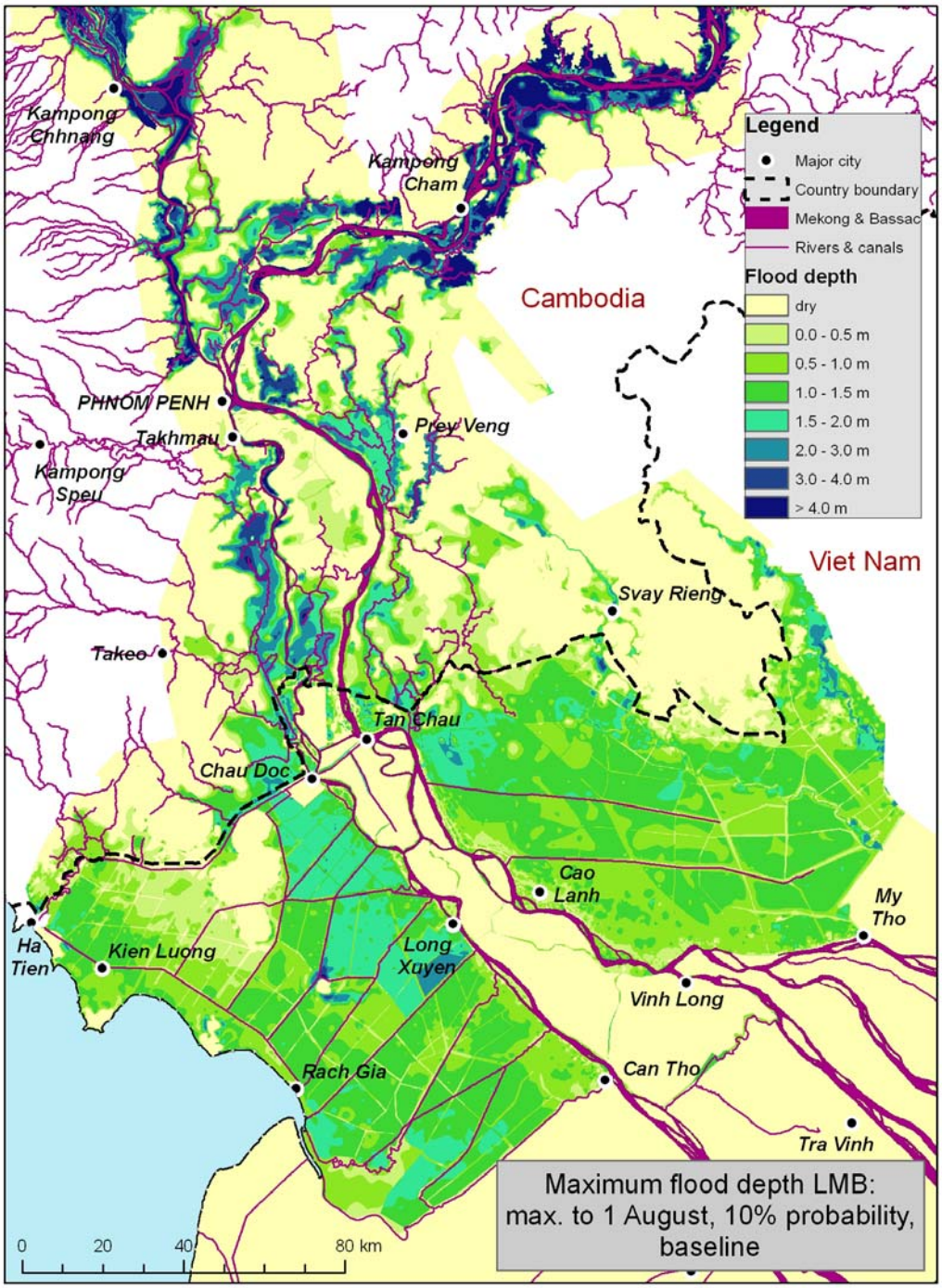

Attachment 2.4: Flood Hazard map at p=20%, Base case, Before 1st of August

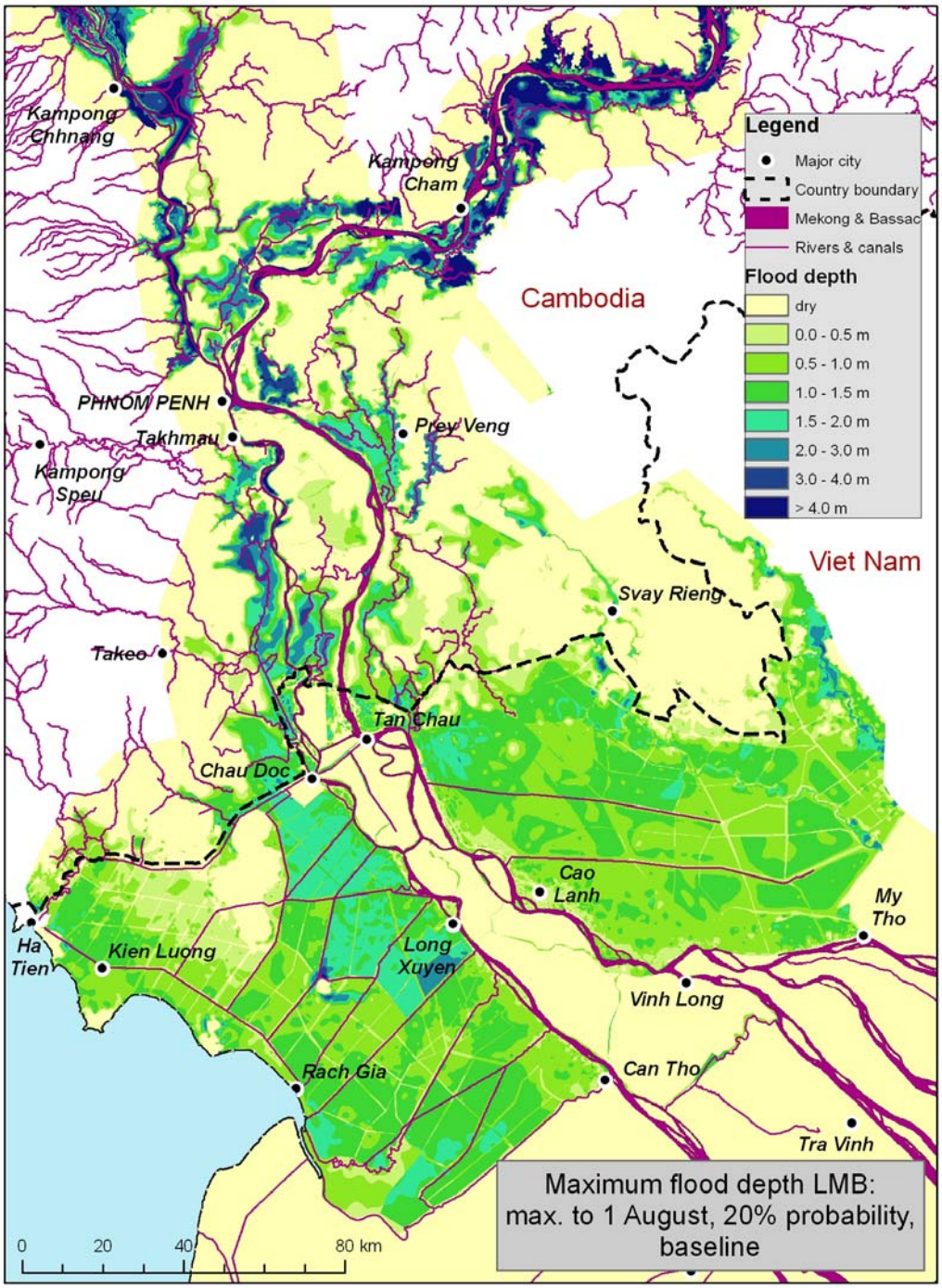

Attachment 2.5: Flood Hazard map at p=50%, Base case, Before 1st of August

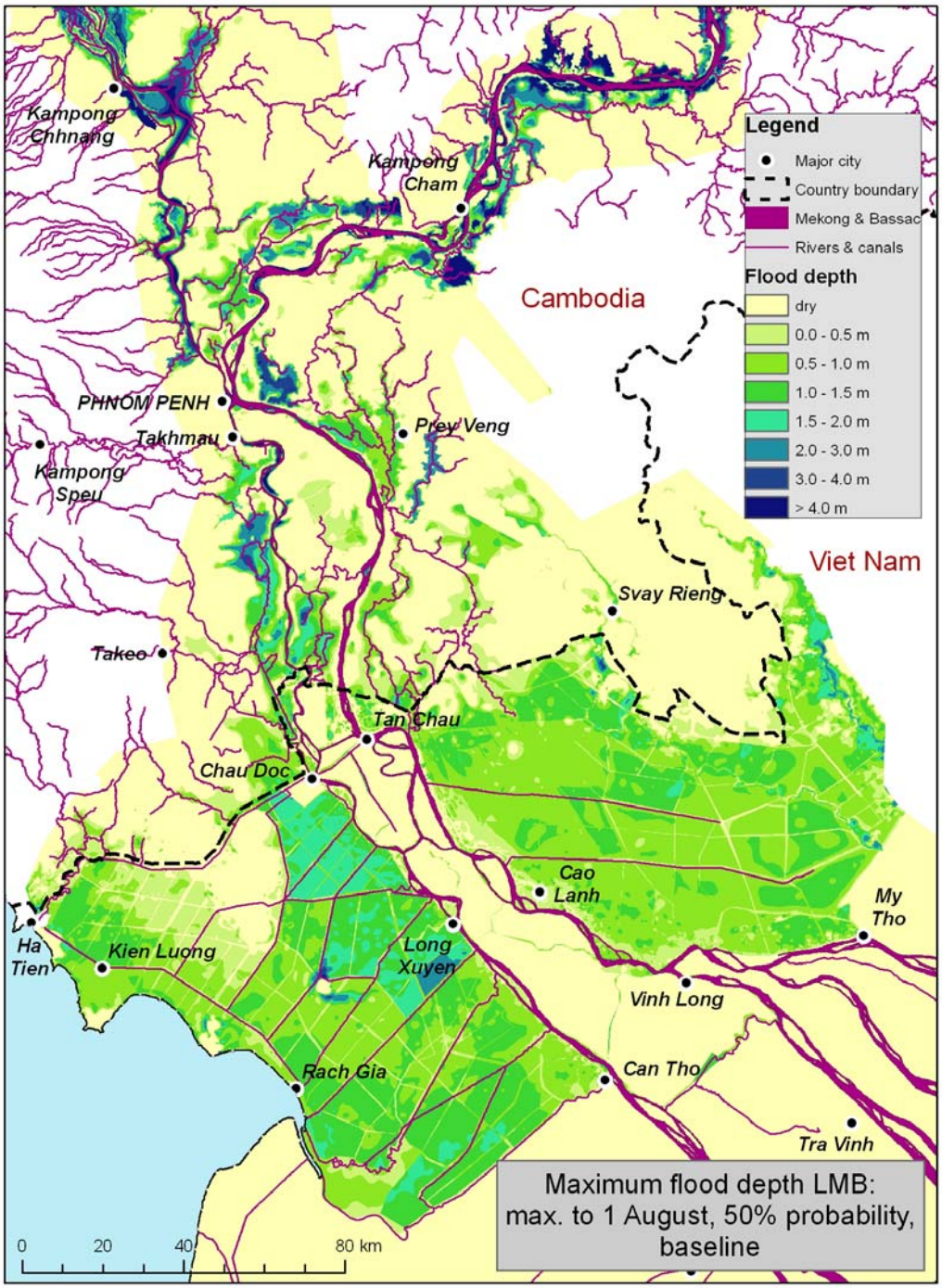

Attachment 2.6: Flood Hazard map at p=1%, Base case, Year Maximum

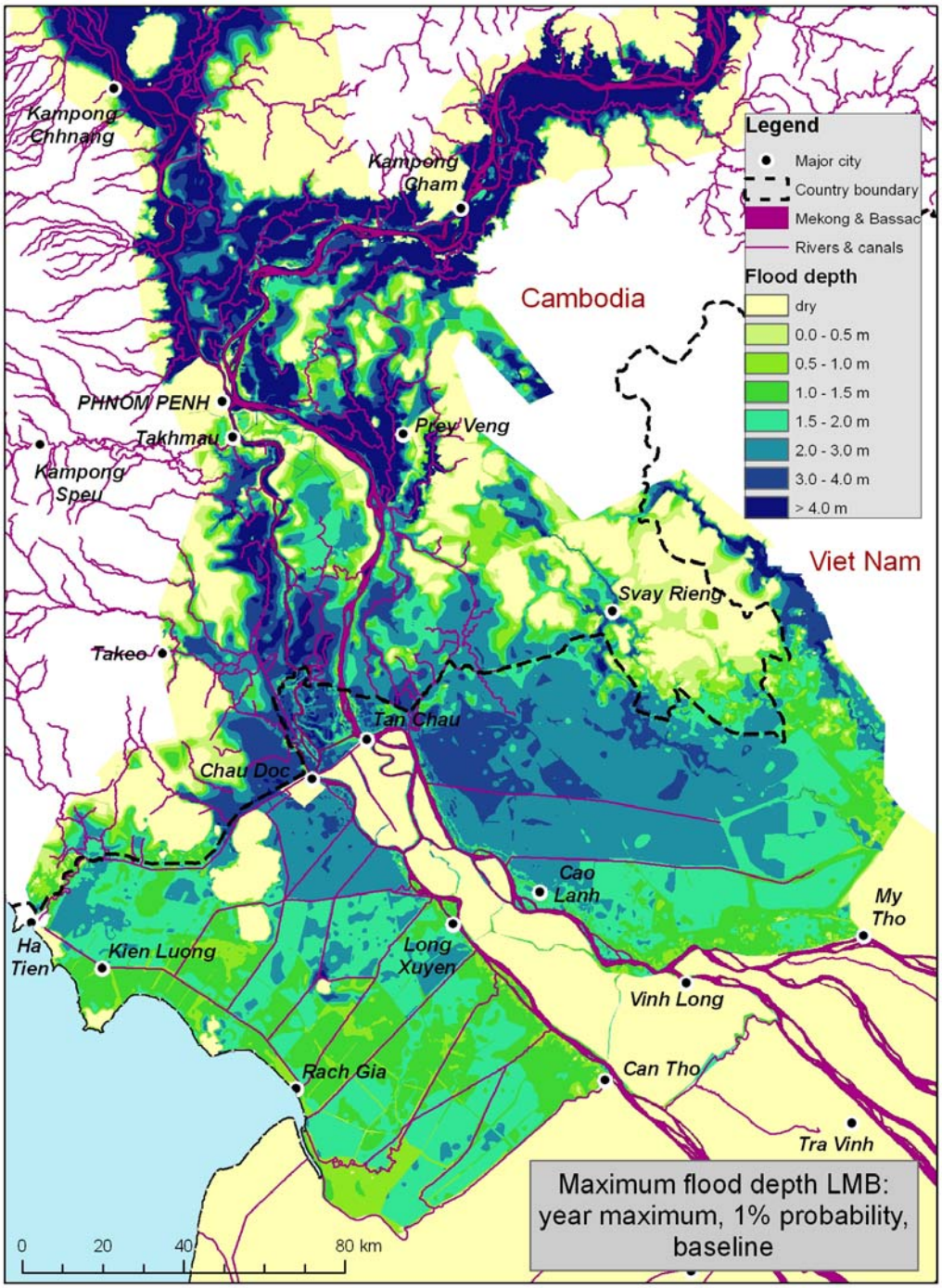

Attachment 2.7: Flood Hazard map at p=4%, Base case, Year Maximum

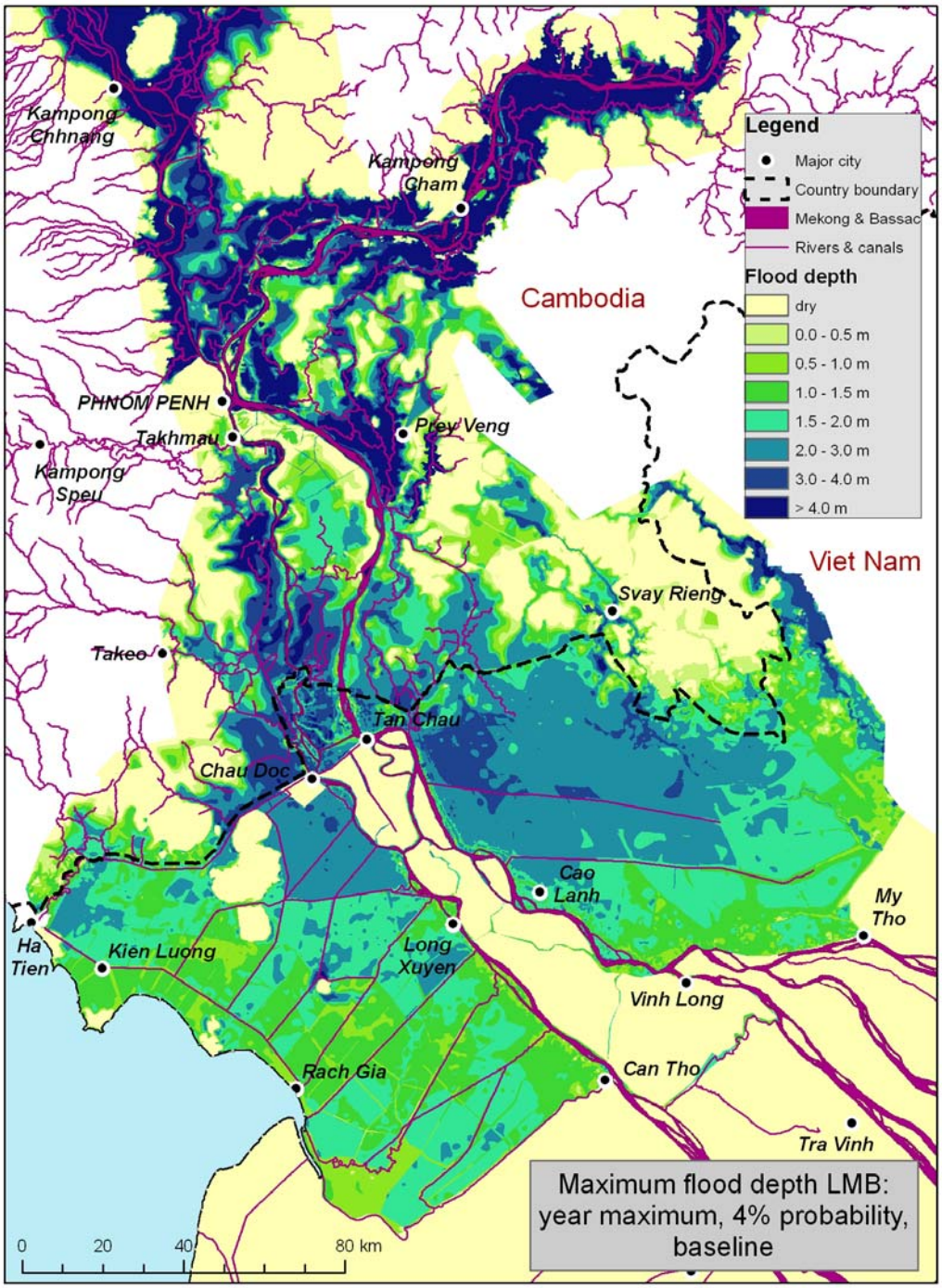

Attachment 2.8: Flood Hazard map at p=10%, Base case, Year Maximum

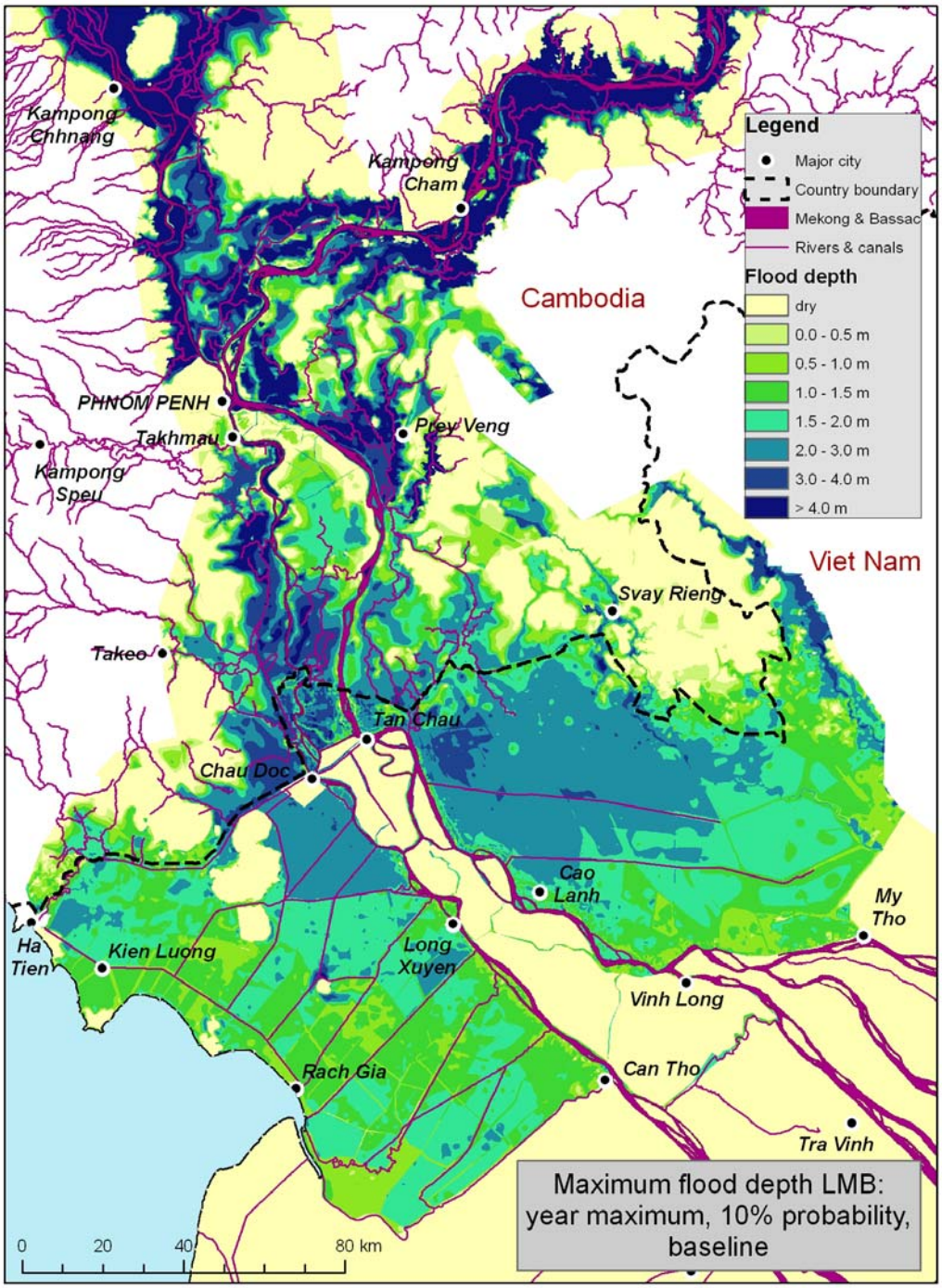

Attachment 2.9: Flood Hazard map at p=20%, Base case, Year Maximum

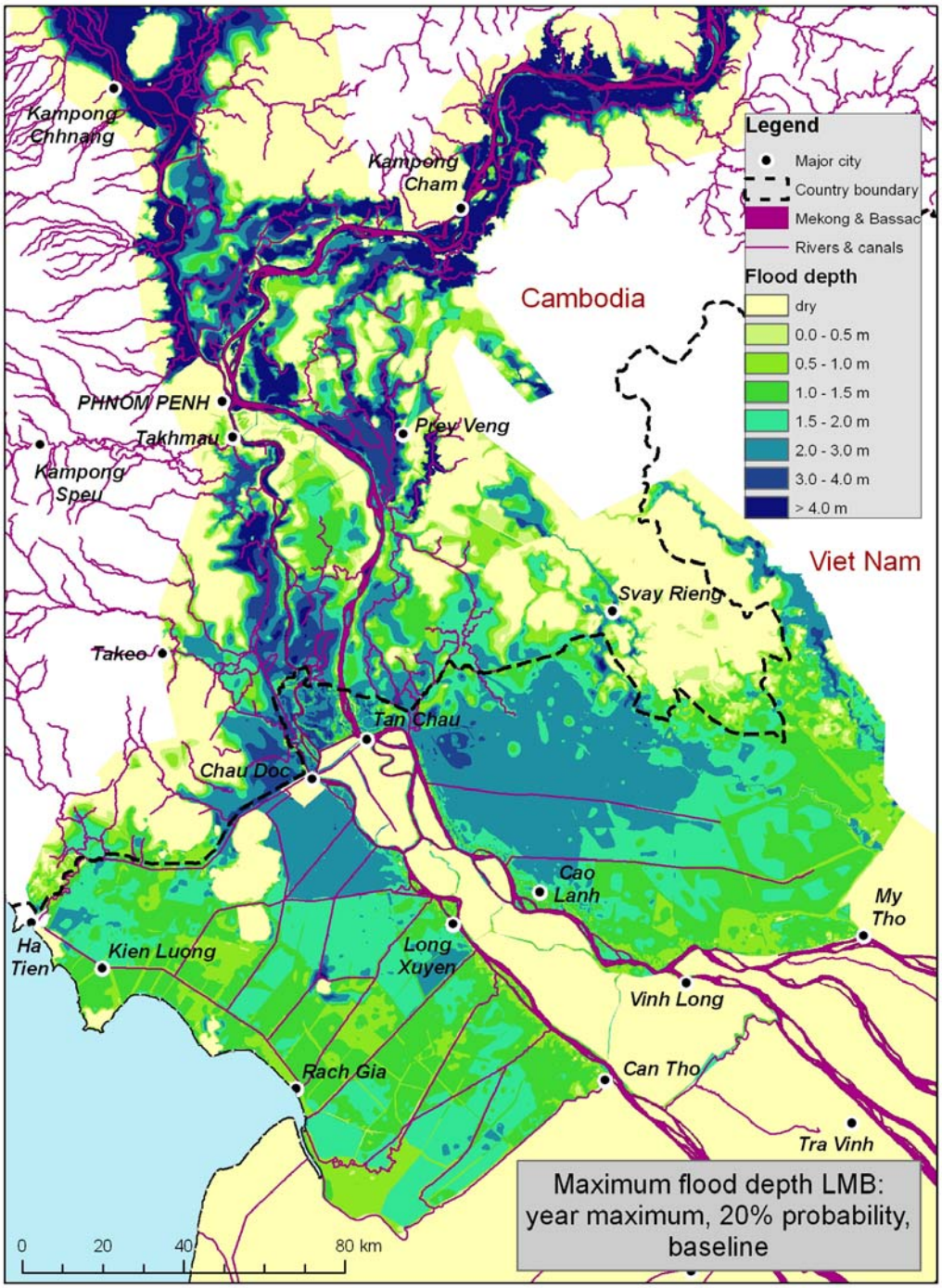

Attachment 2.10: Flood Hazard map at p=50%, Year Maximum

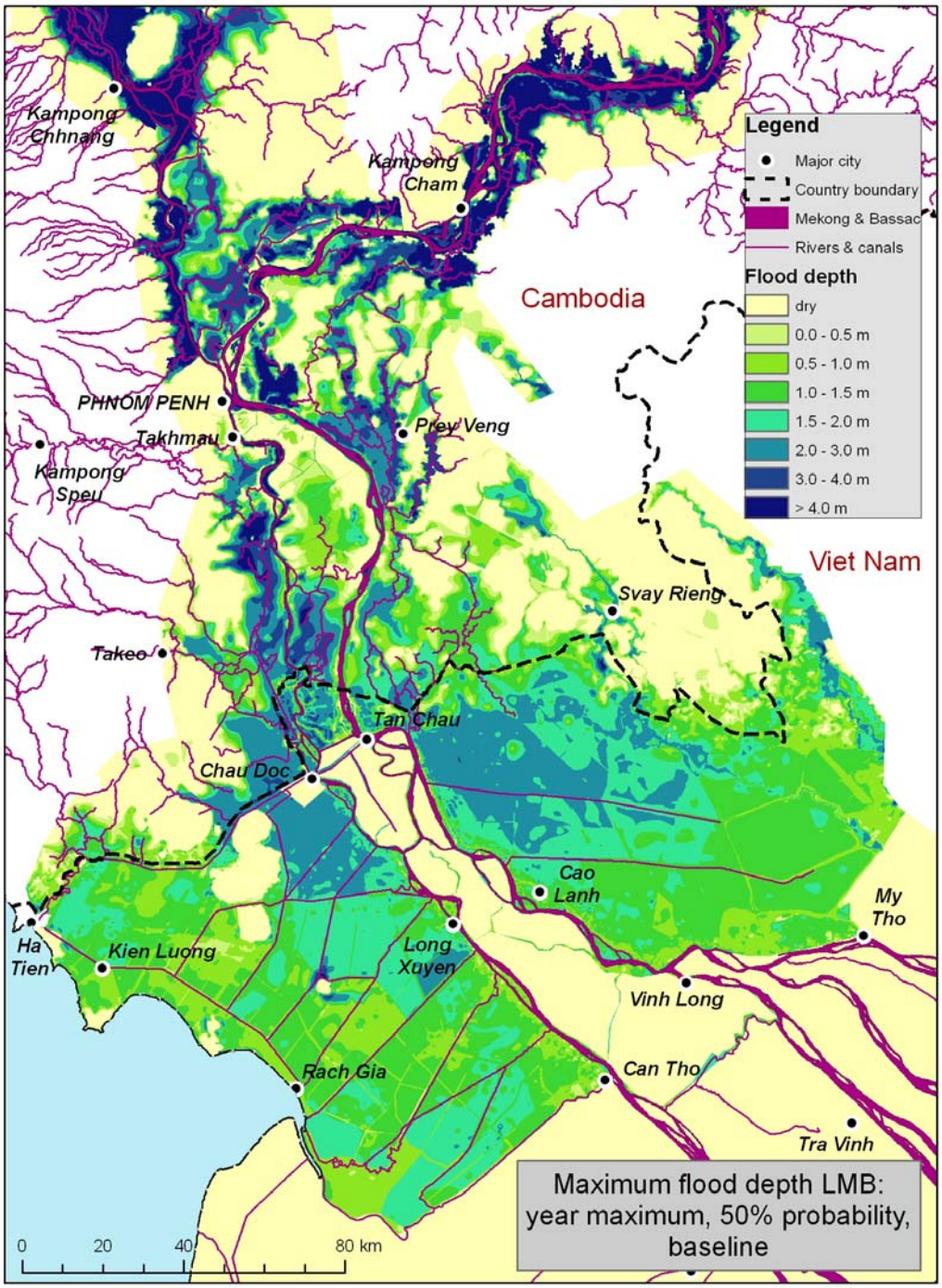

Attachment 2.11: Flood Hazard map at p=1%, Scenario Cam0, Before 1st of August

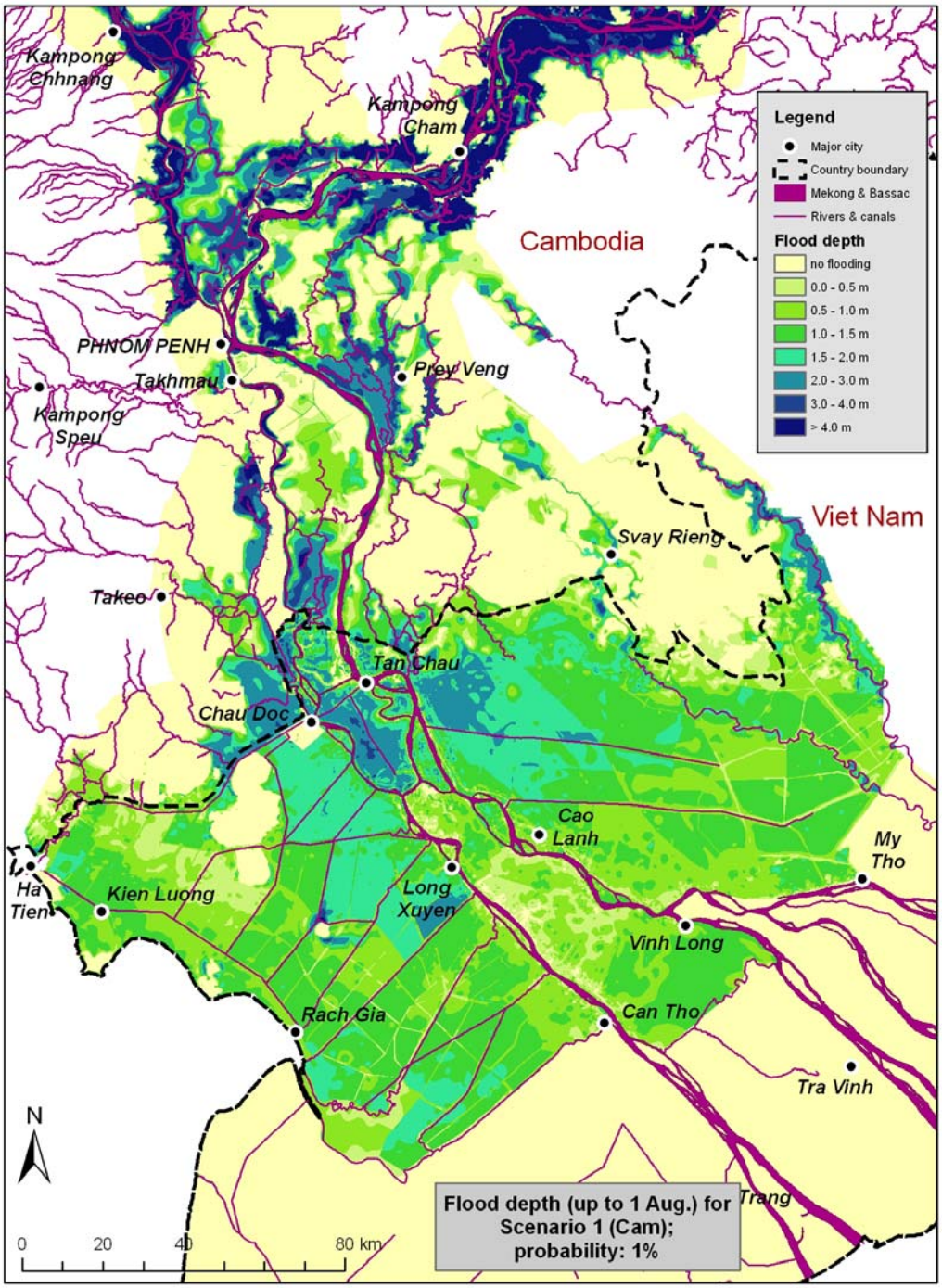

Attachment 2.12: Flood Hazard map at p=4%, Scenario Cam0, Before 1st of August

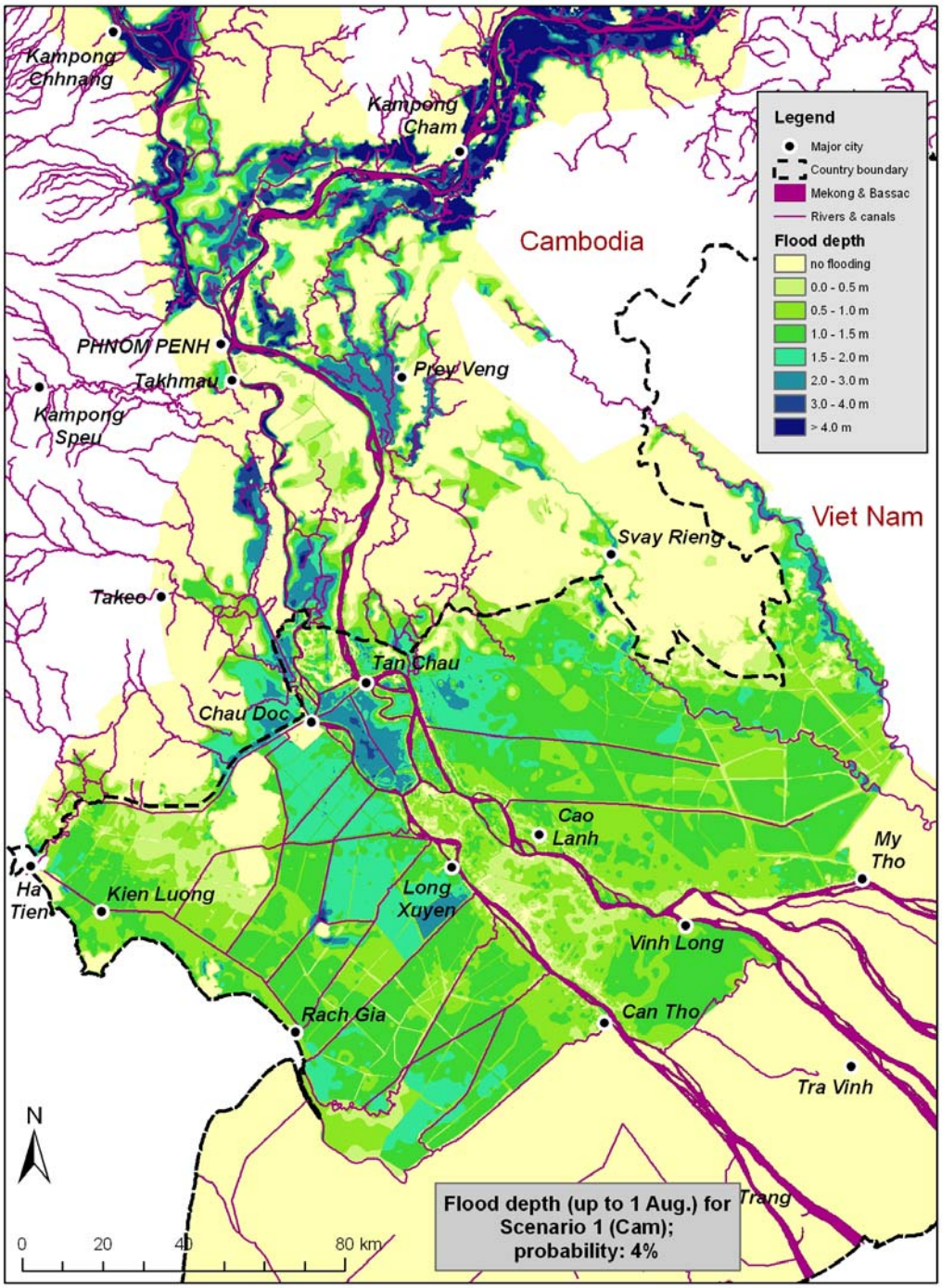

Attachment 2.13: Flood Hazard map at p=10%, Scenario Cam0, Before 1st of August

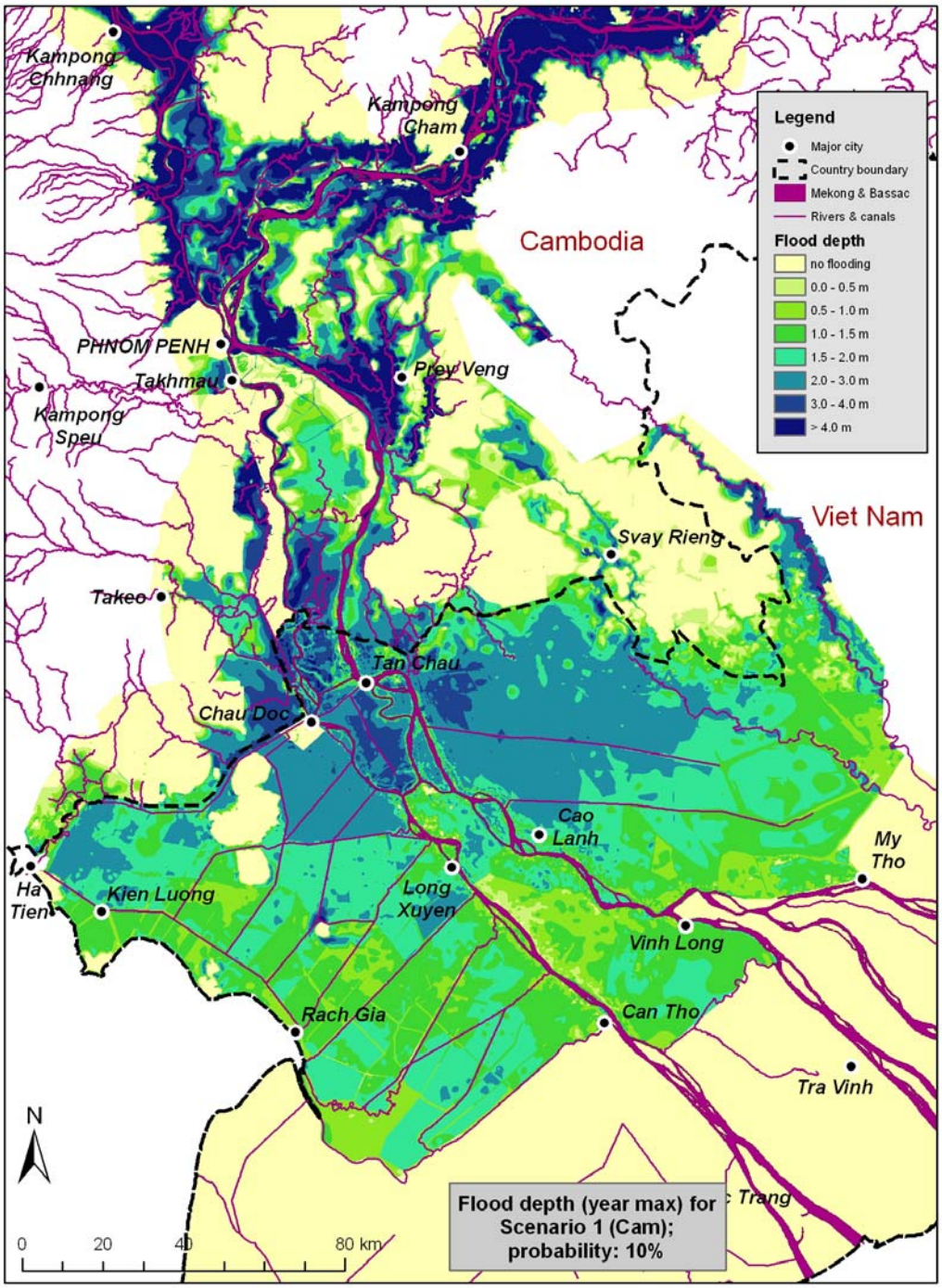

Attachment 2.14: Flood Hazard map at p=20%, Scenario Cam0, Before 1st of August

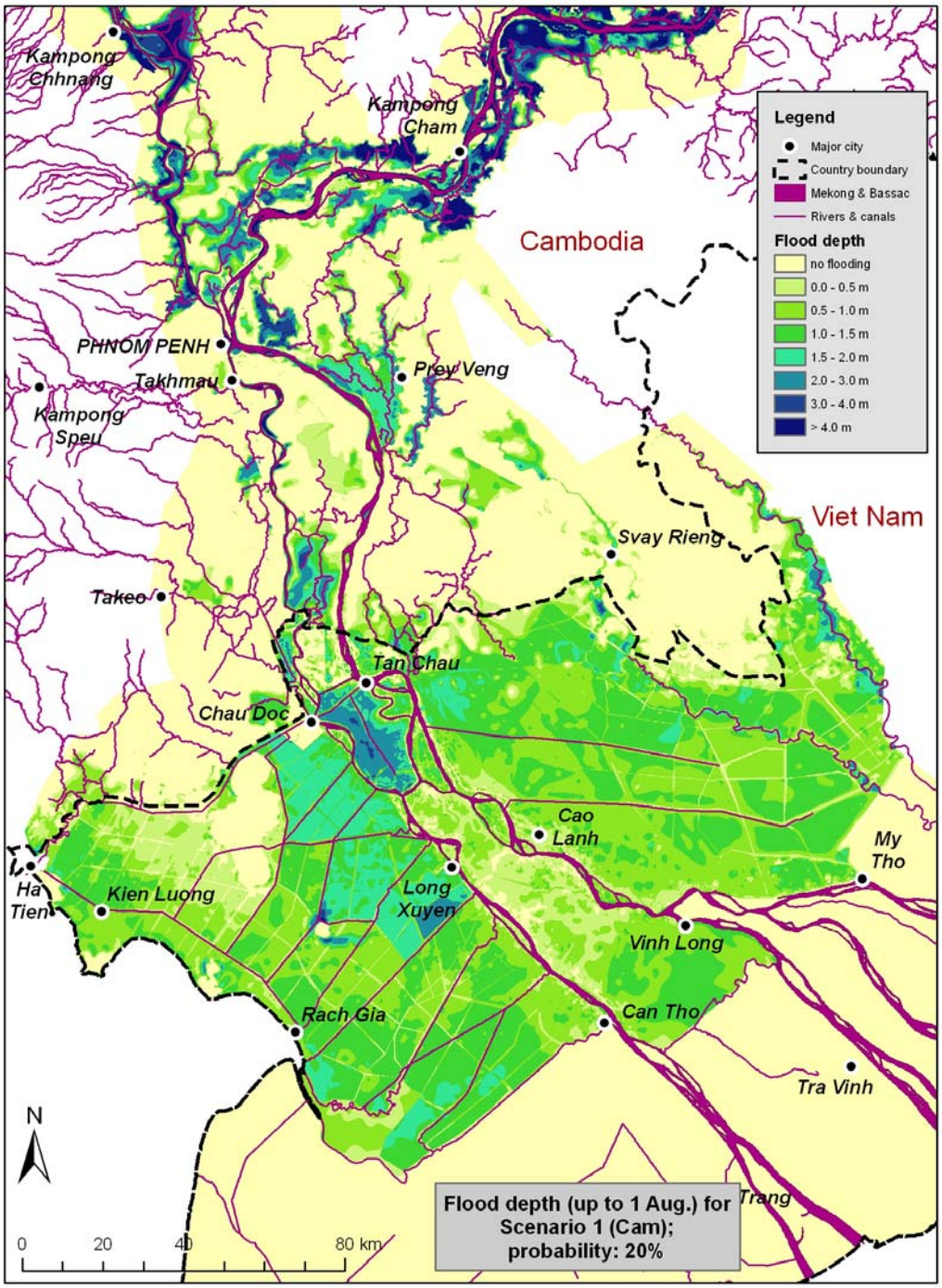

Attachment 2.15: Flood Hazard map at p=50%, Scenario Cam0, Before 1st of August

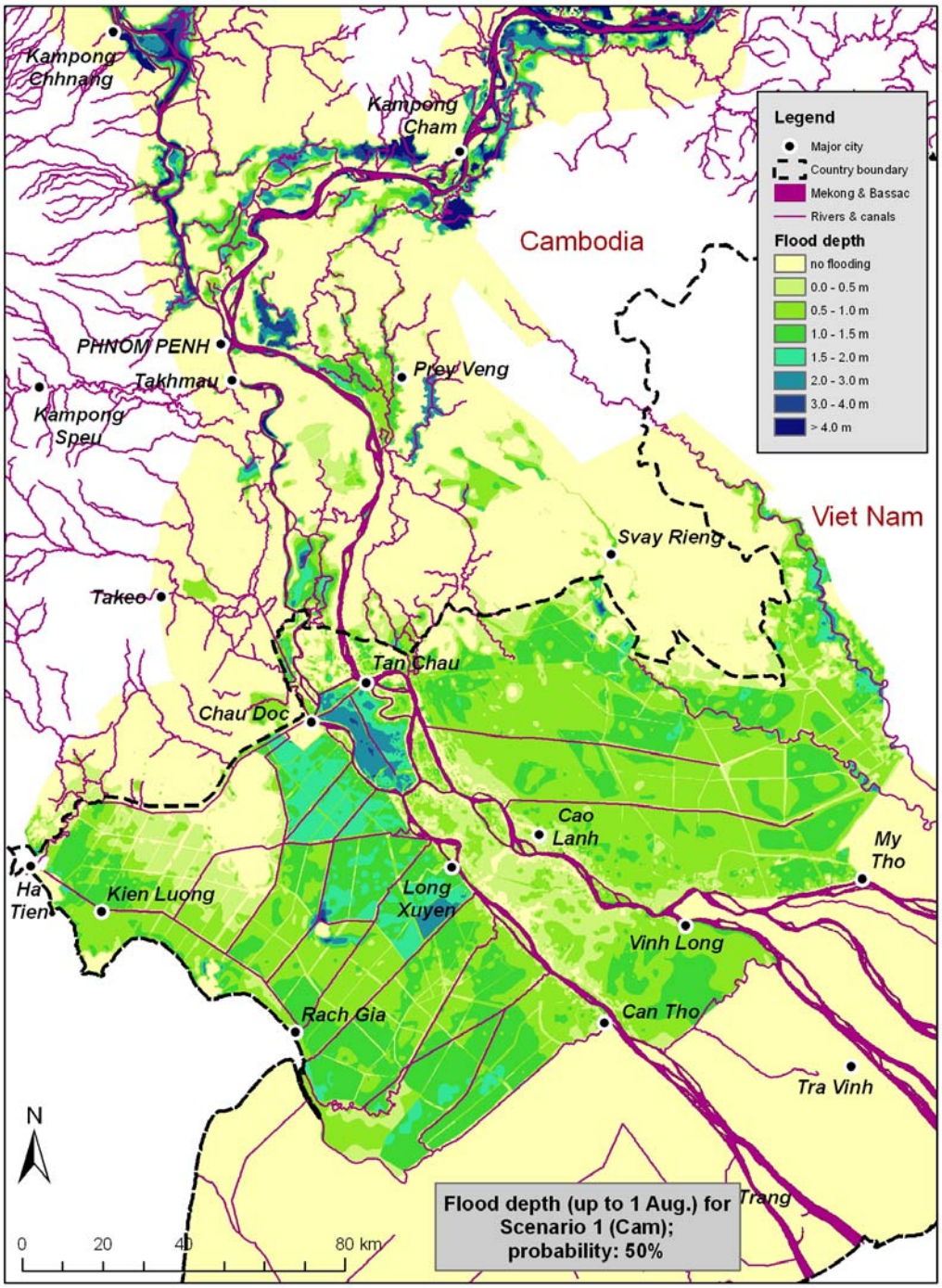

Attachment 2.16: Flood Hazard map at p=1%, Scenario Cam0, Year Maximum

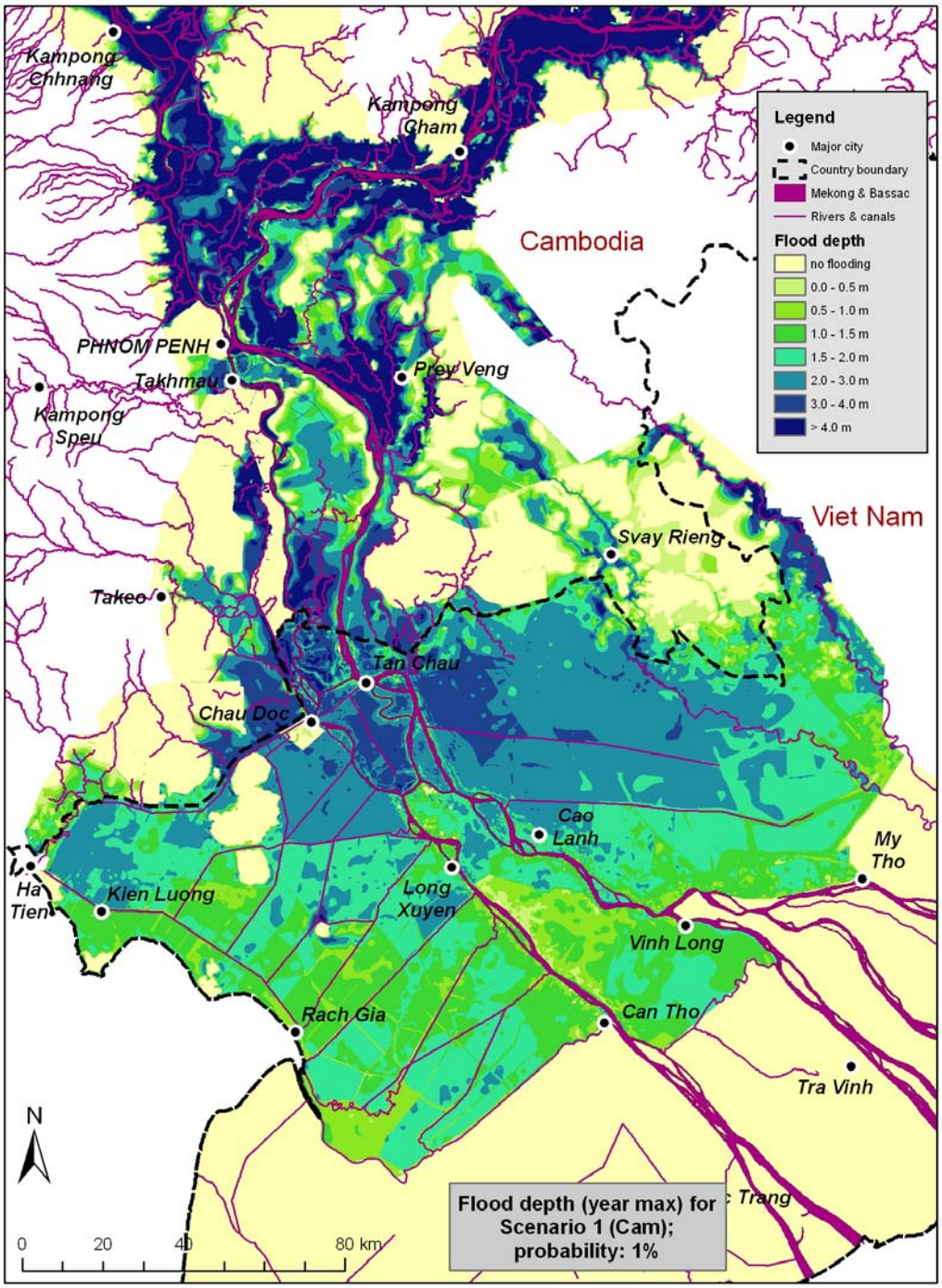

Attachment 2.17: Flood Hazard map at p=4%, Scenario Cam0, Year Maximum

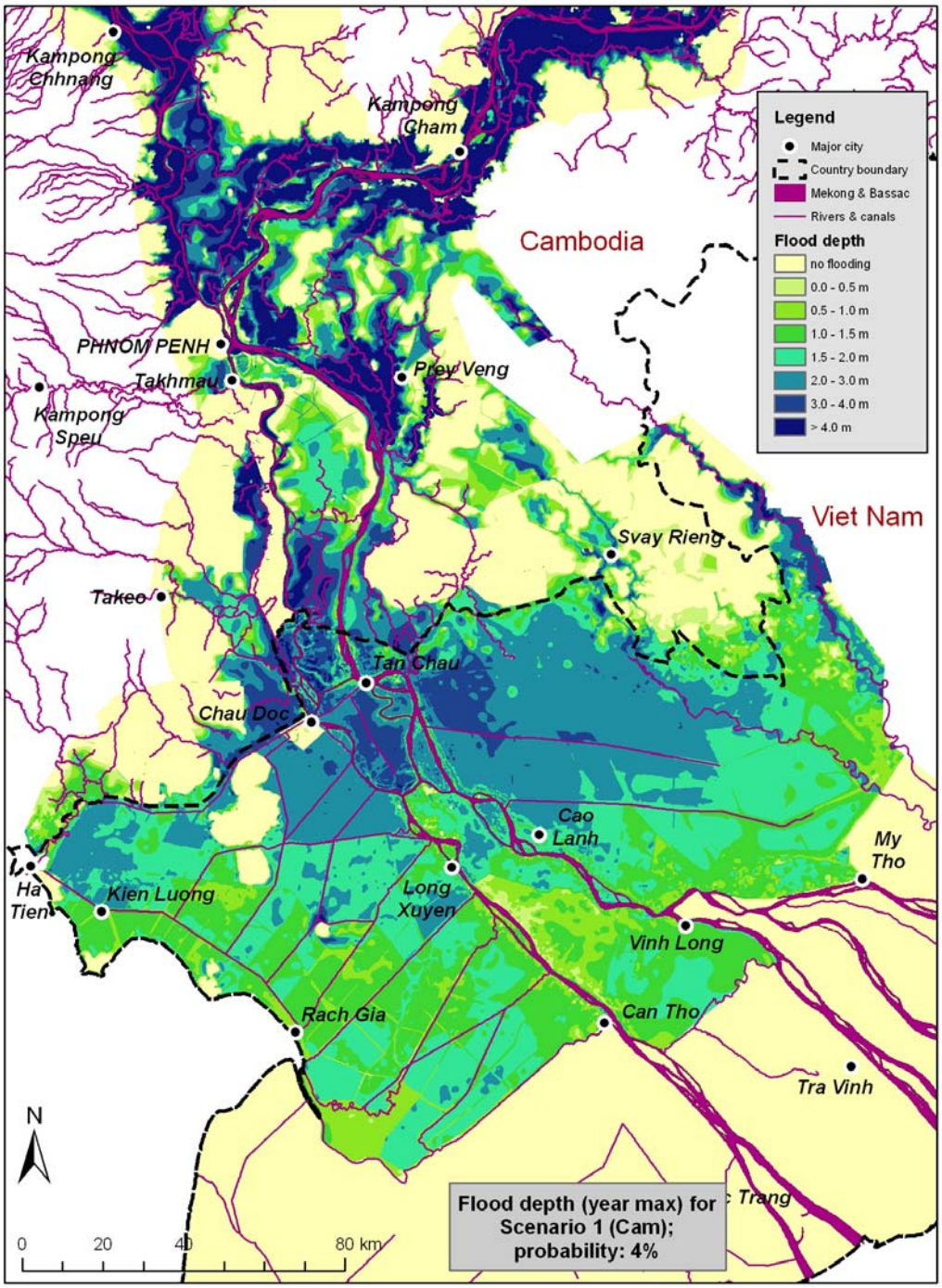

Attachment 2.18: Flood Hazard map at p=10%, Scenario Cam0, Year Maximum

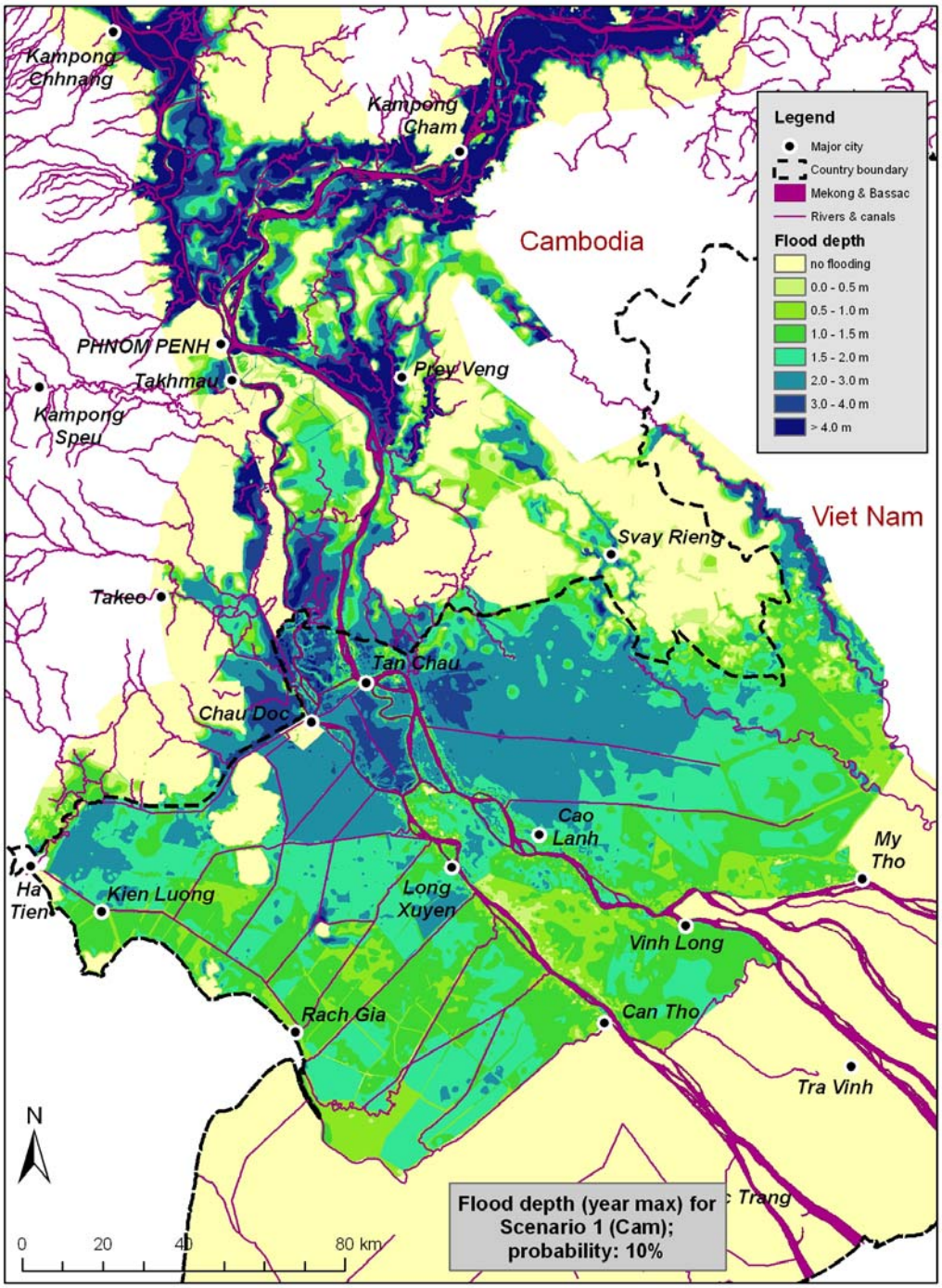

Attachment 2.19: Flood Hazard map at p=20%, Scenario Cam0, Year Maximum

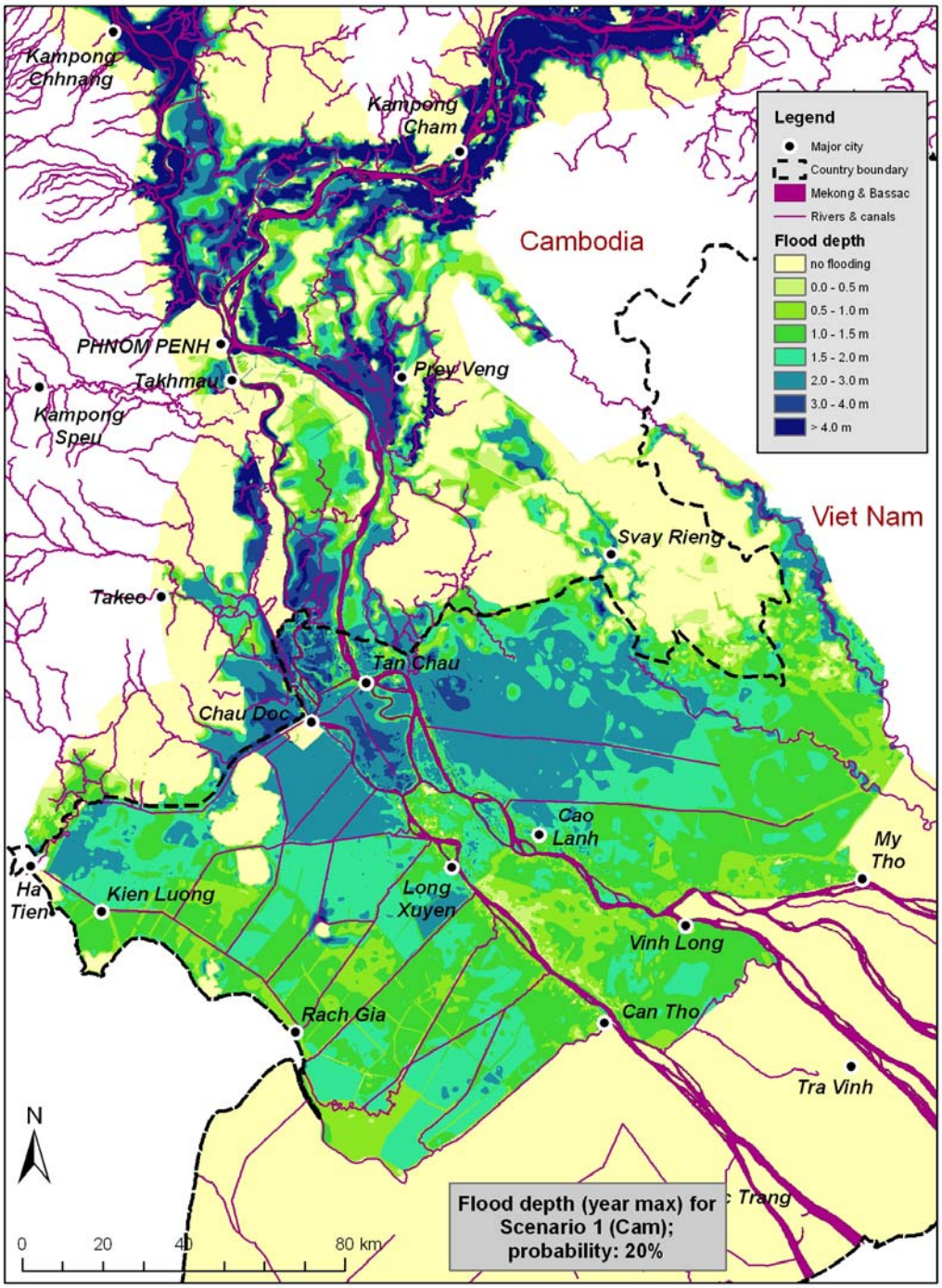

Attachment 2.20: Flood Hazard map at p=50%, Scenario Cam0, Year Maximum

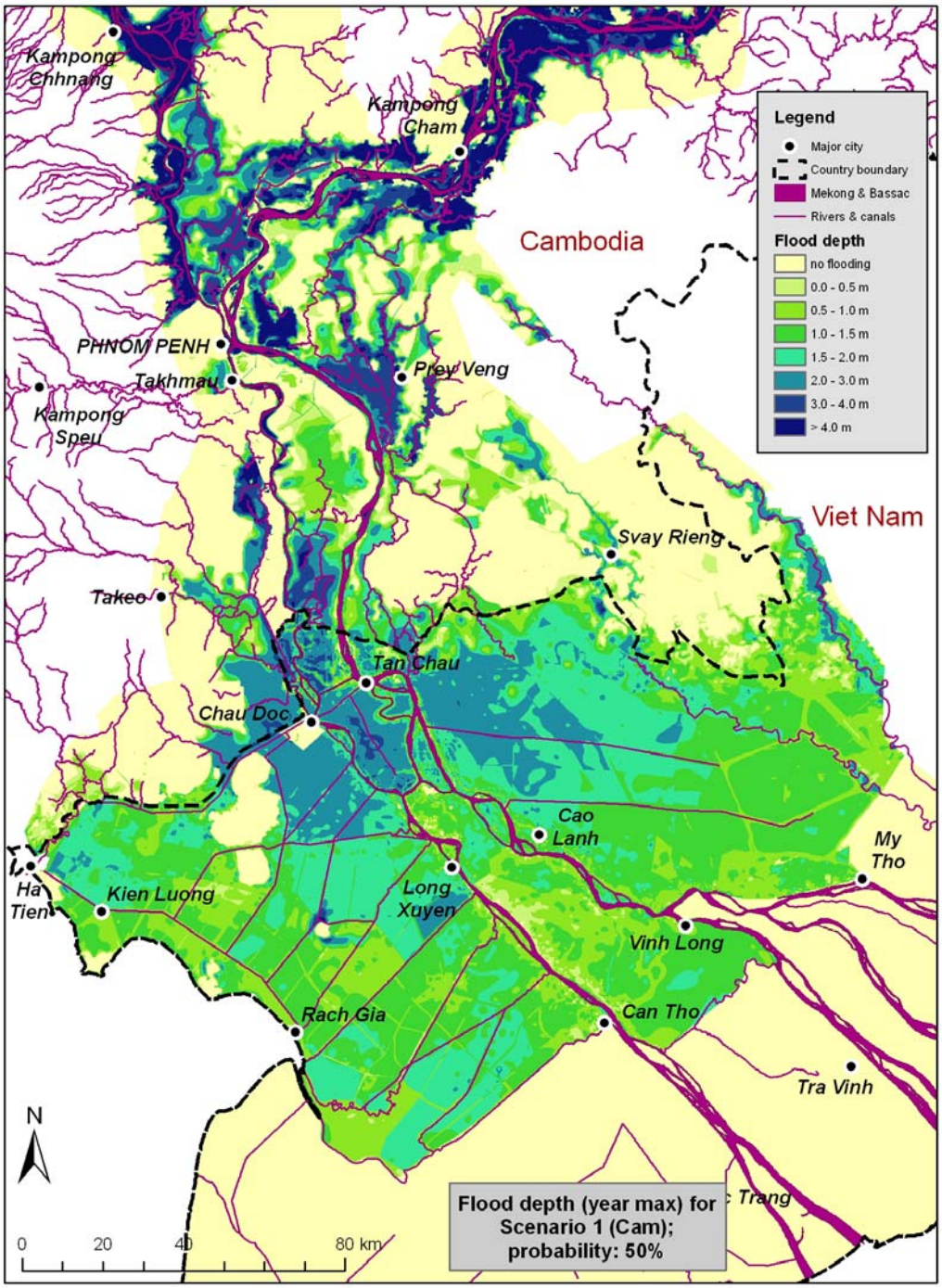

Attachment 2.21: Flood Hazard map at p=1%, Scenario VNa, Before 1st of August

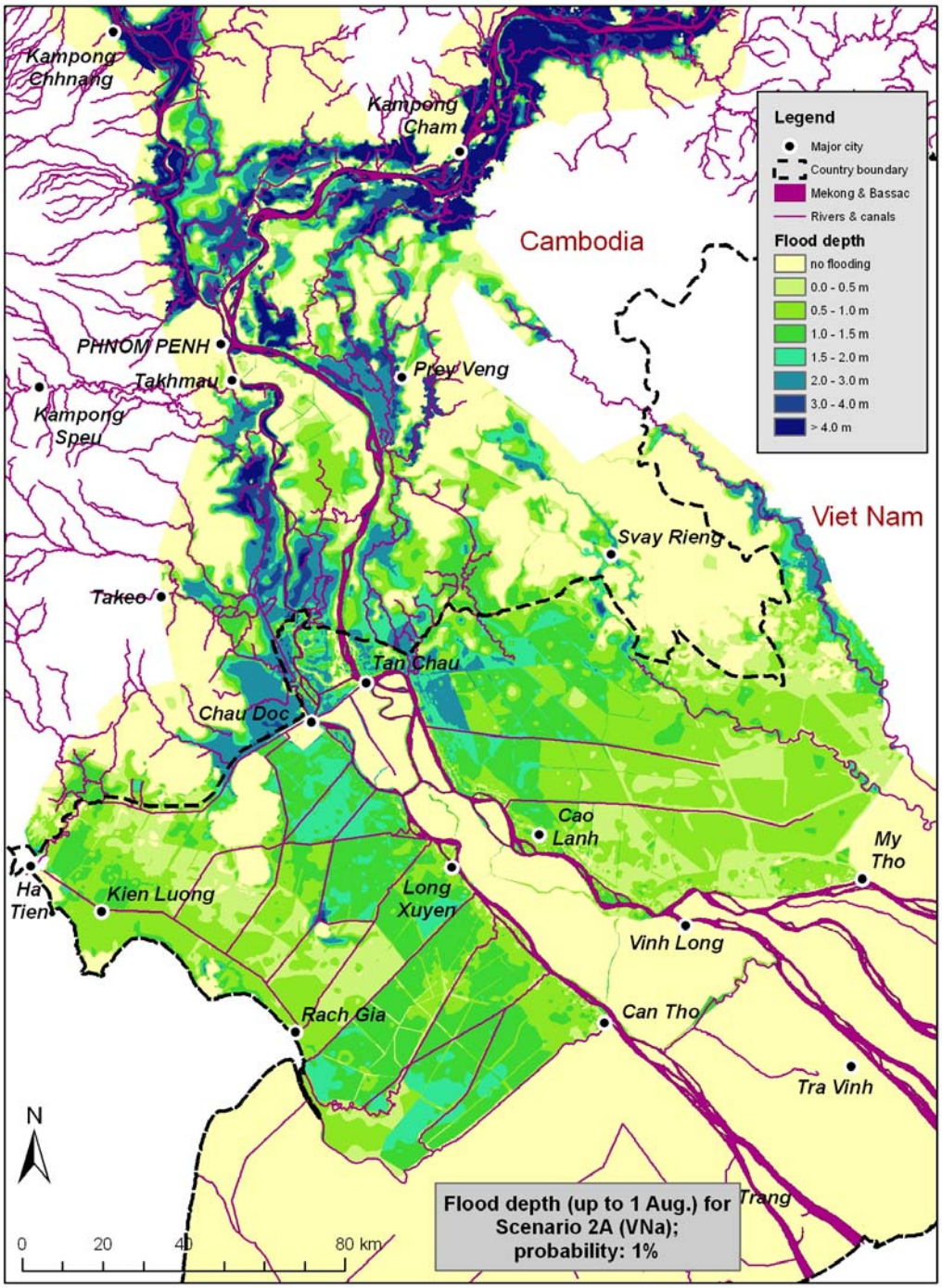

Attachment 2.22: Flood Hazard map at p=4%, Scenario VNa, Before 1st of August

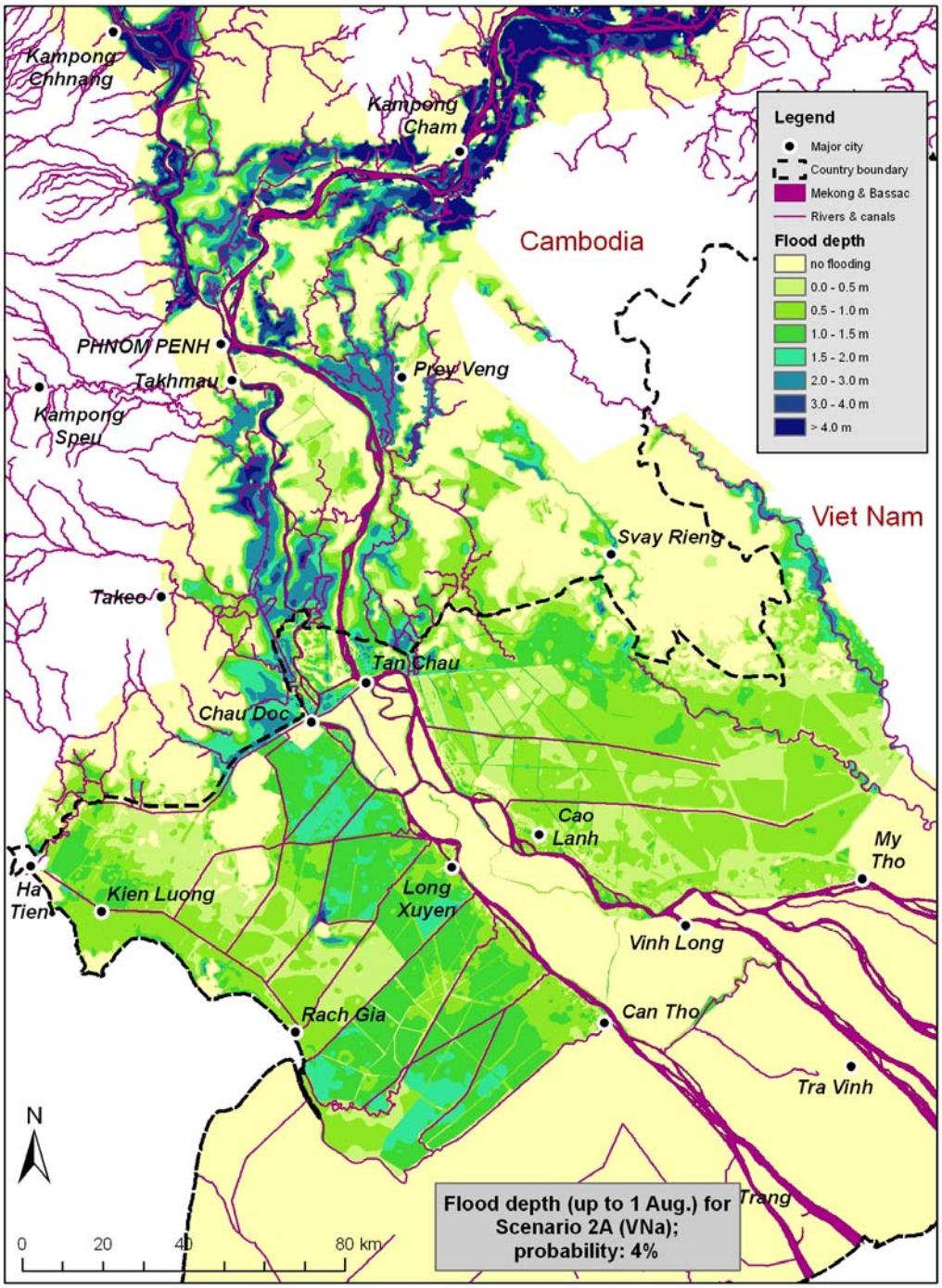

Attachment 2.23: Flood Hazard map at p=10%, Scenario VNa, Before 1st of August

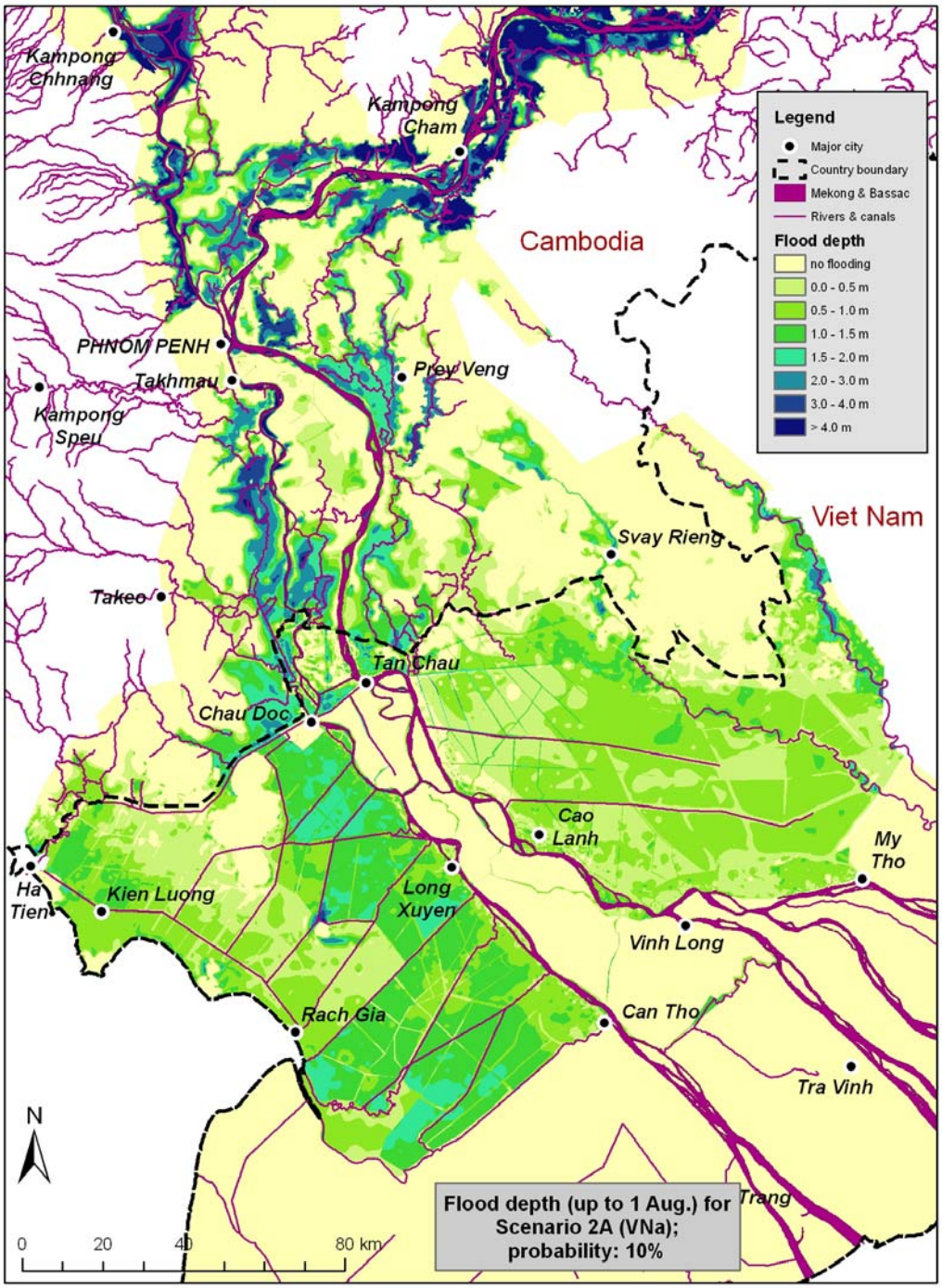

Attachment 2.24: Flood Hazard map at p=20%, Scenario VNa, Before 1st of August

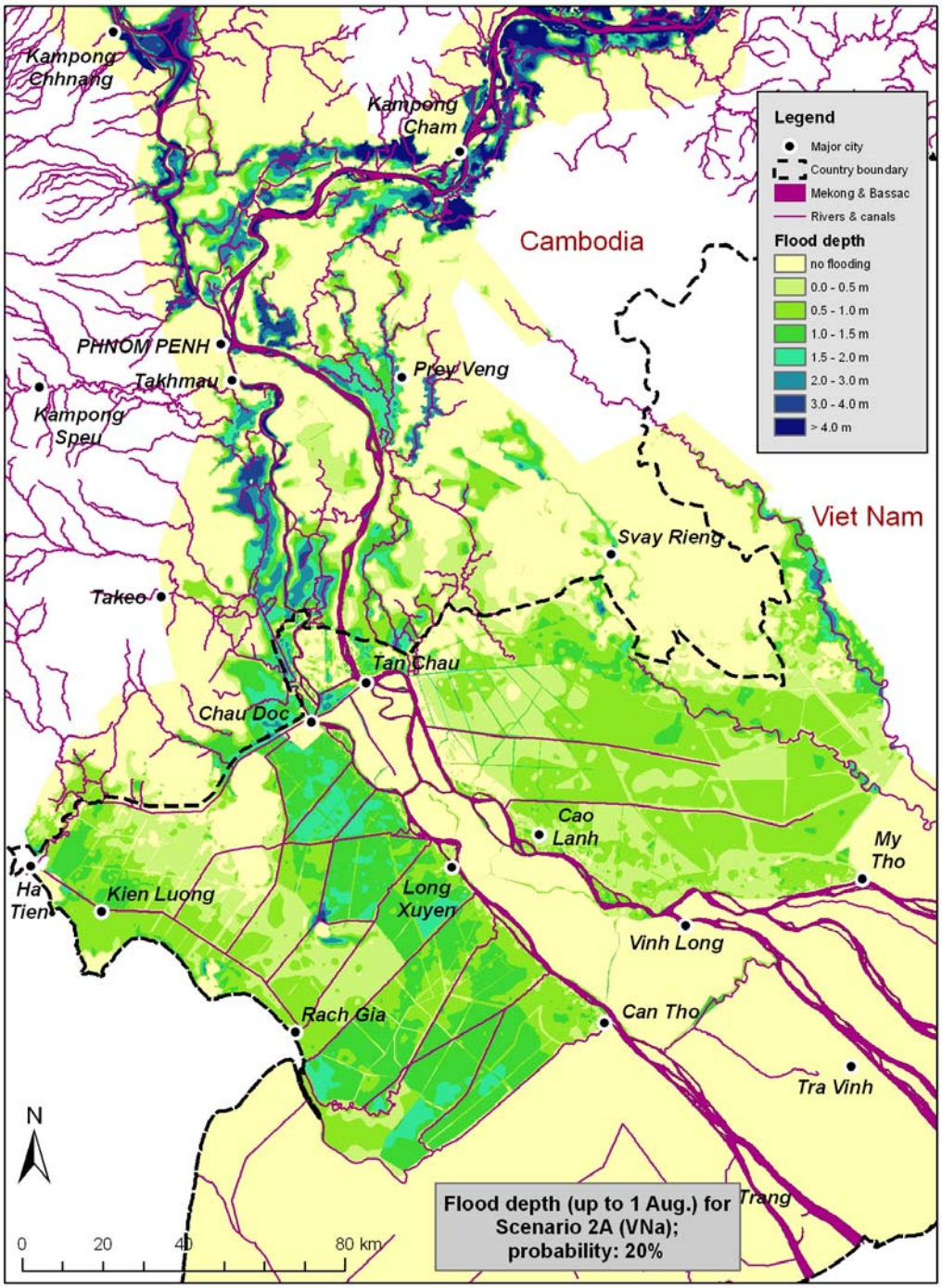

Attachment 2.25: Flood Hazard map at p=50%, Scenario VNa, Before 1st of August

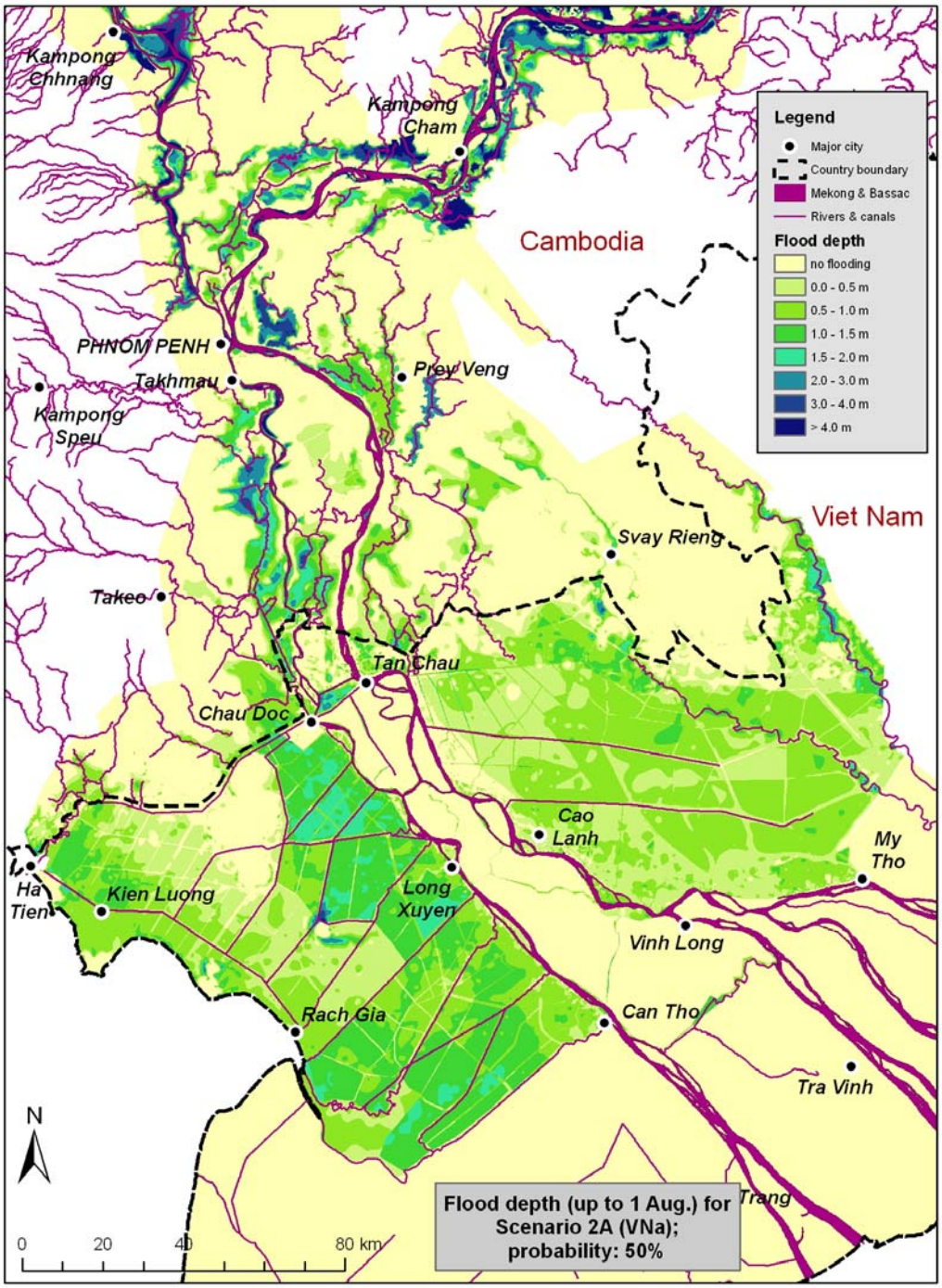

Attachment 2.26: Flood Hazard map at p=1%, Scenario VNa, Year Maximum

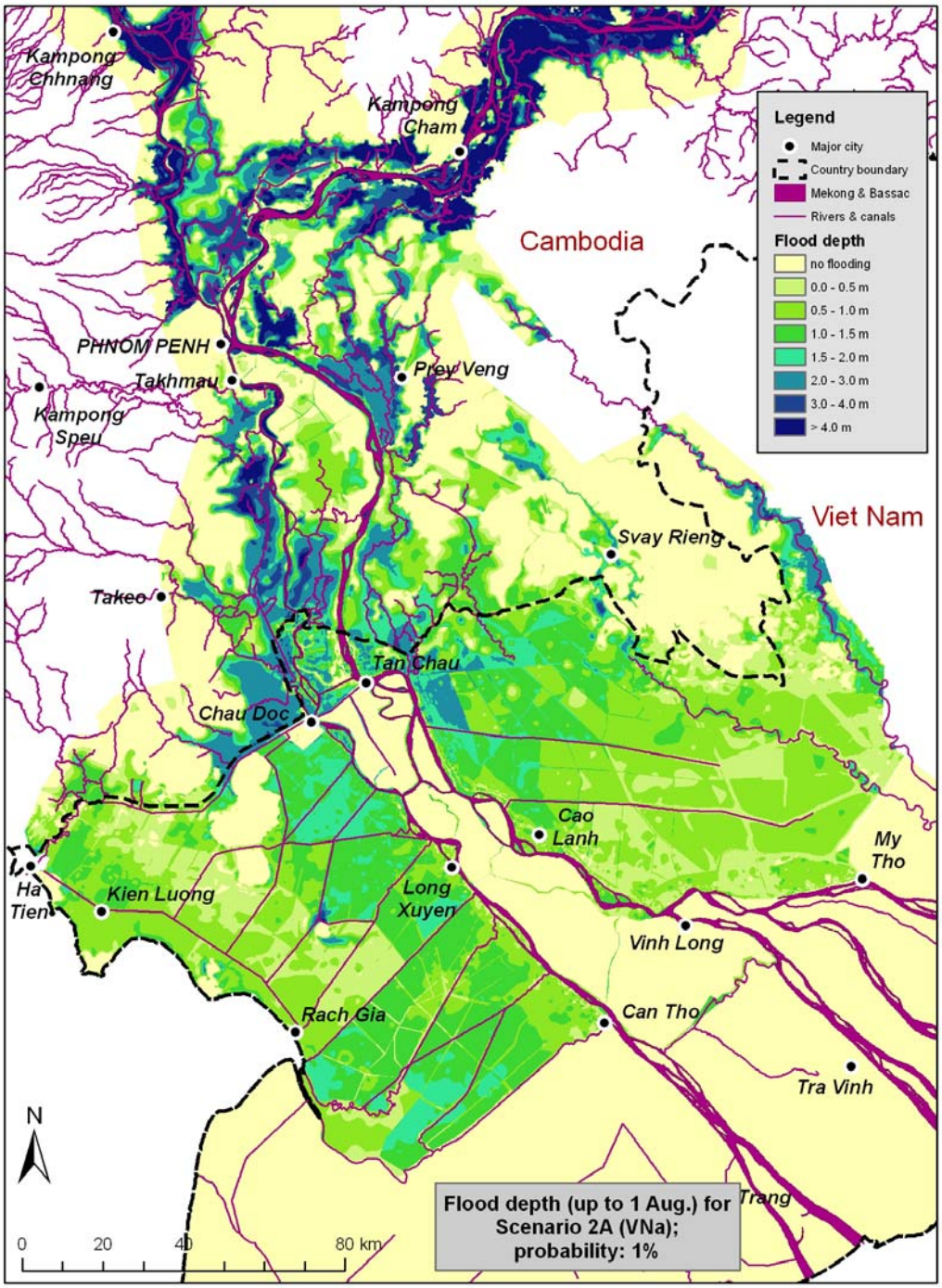

Attachment 2.27: Flood Hazard map at p=4%, Scenario VNa, Year Maximum

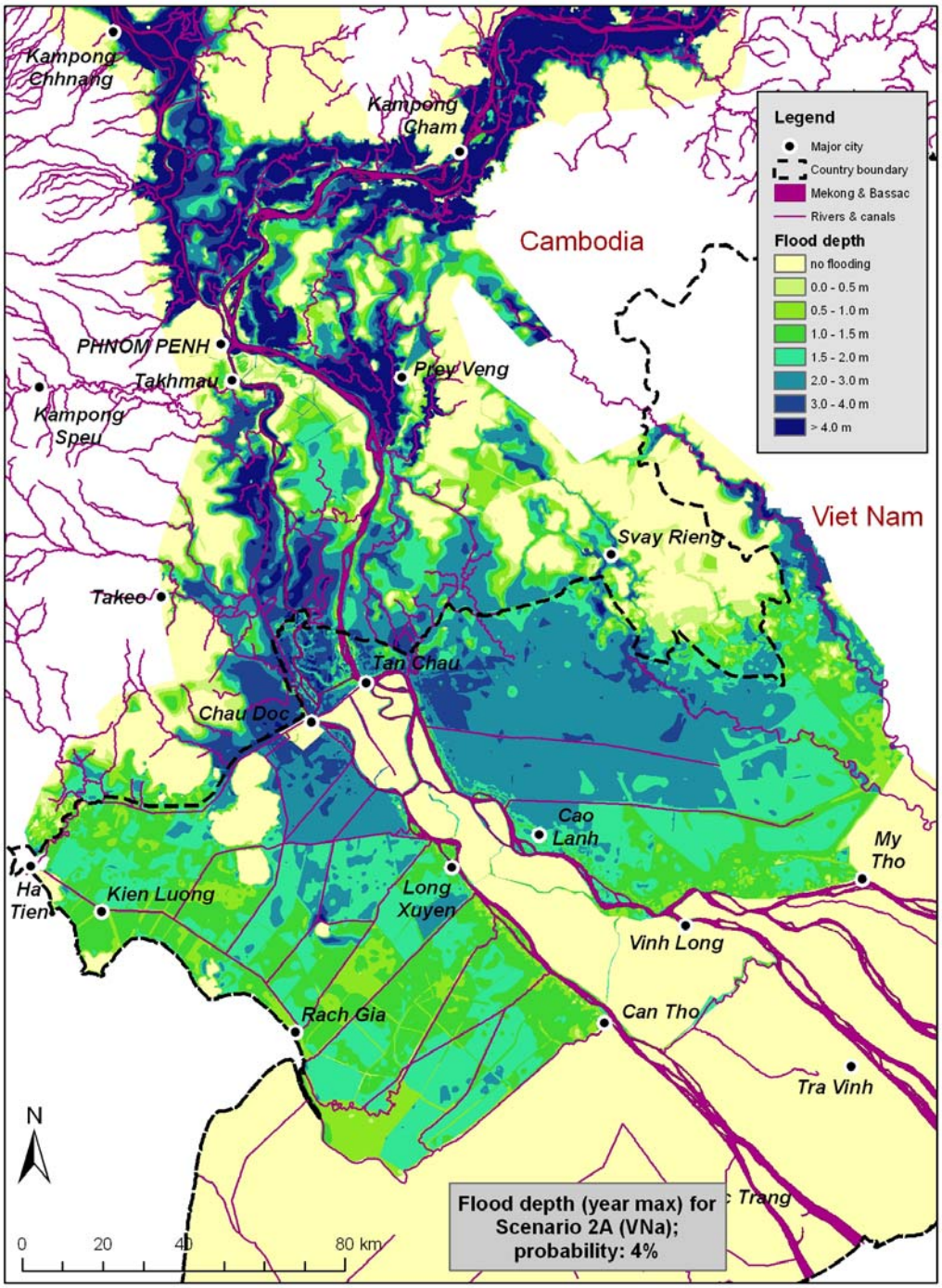

Attachment 2.28: Flood Hazard map at p=10%, Scenario VNa, Year Maximum

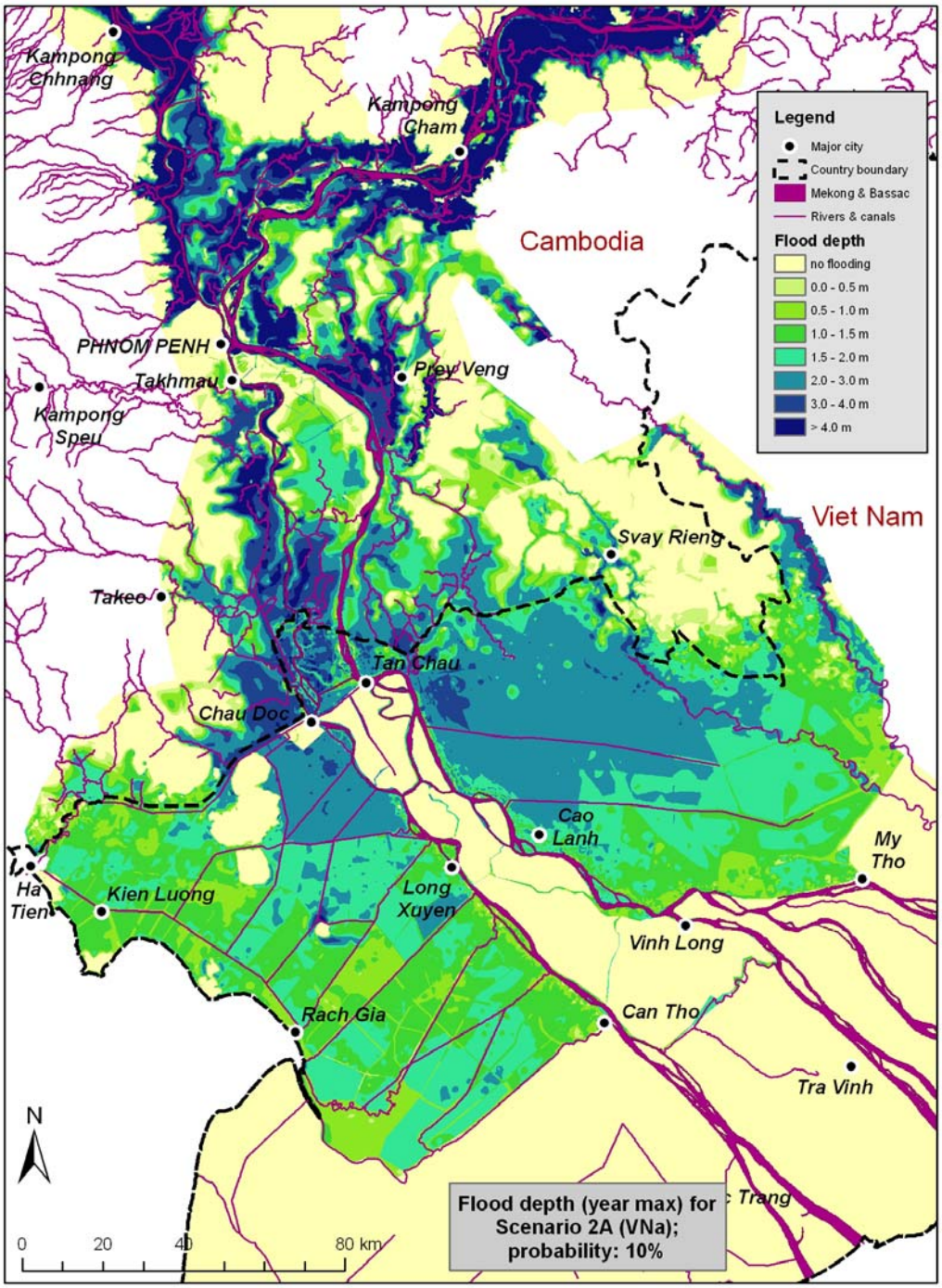

Attachment 2.29: Flood Hazard map at p=20%, Scenario VNa, Year Maximum

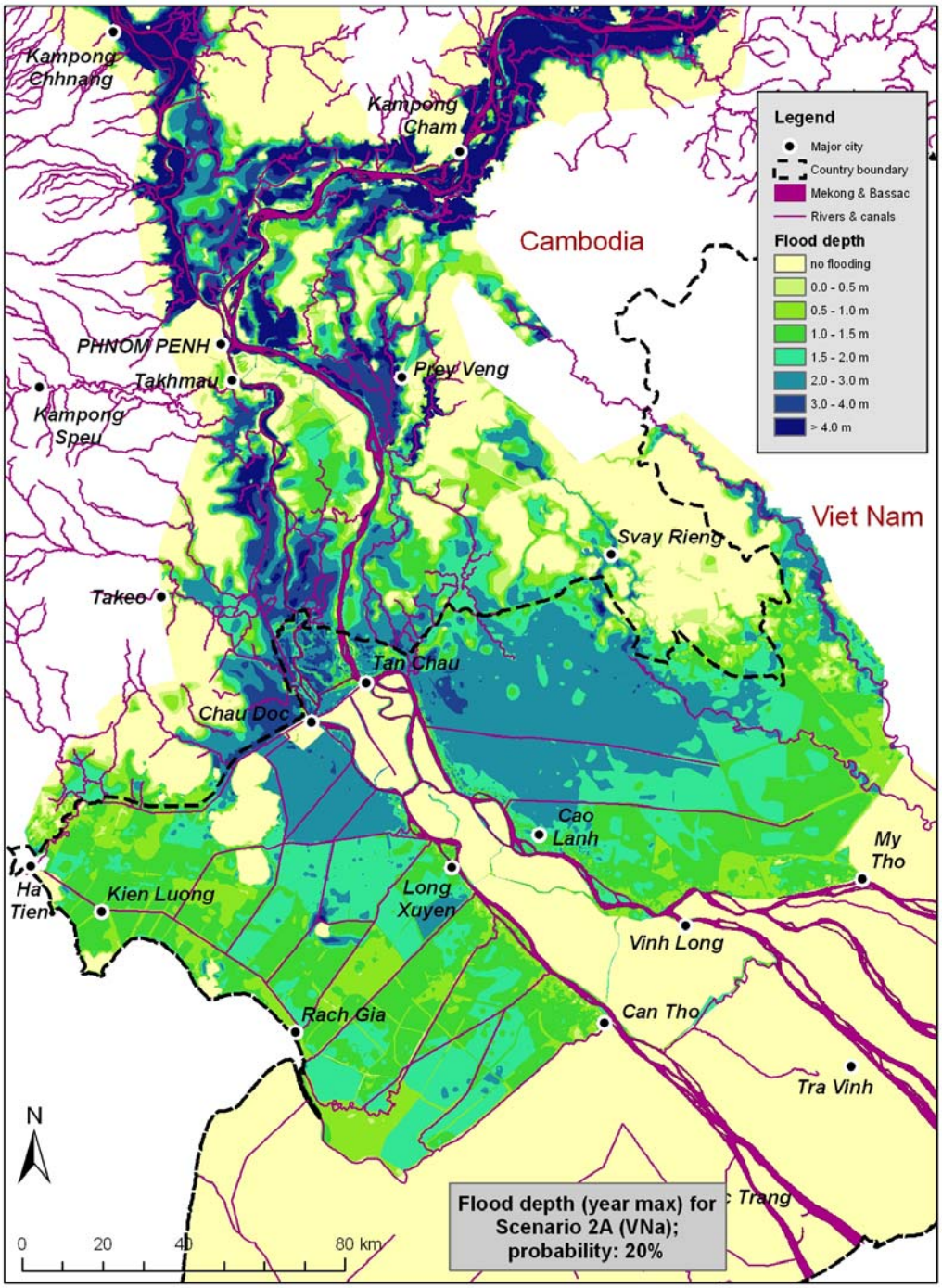

Attachment 2.30: Flood Hazard map at p=50%, Scenario VNa, Year Maximum

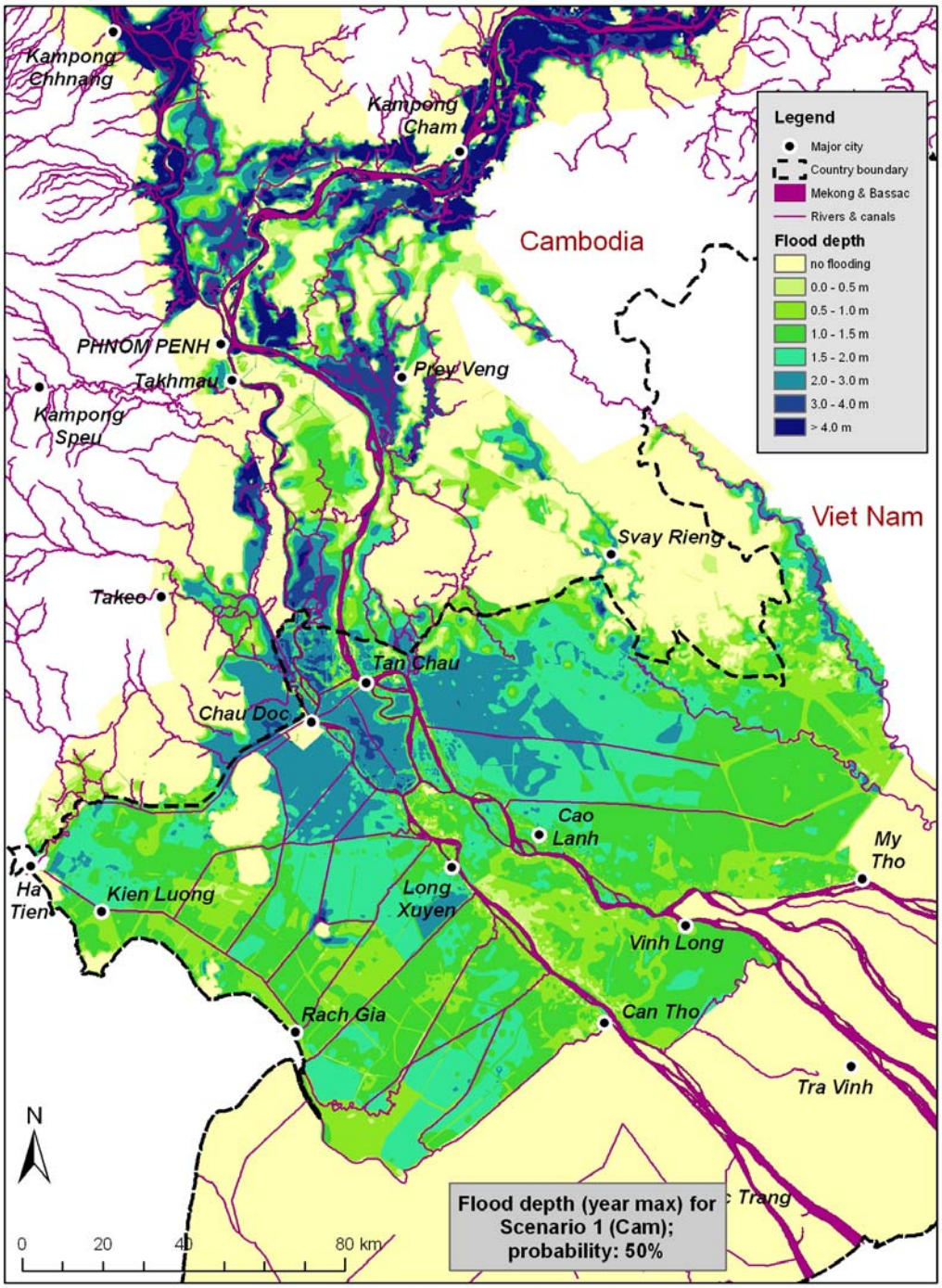

Attachment 2.31: Flood Hazard map at p=1%, Scenario Cam0VNa, Before 1st of August

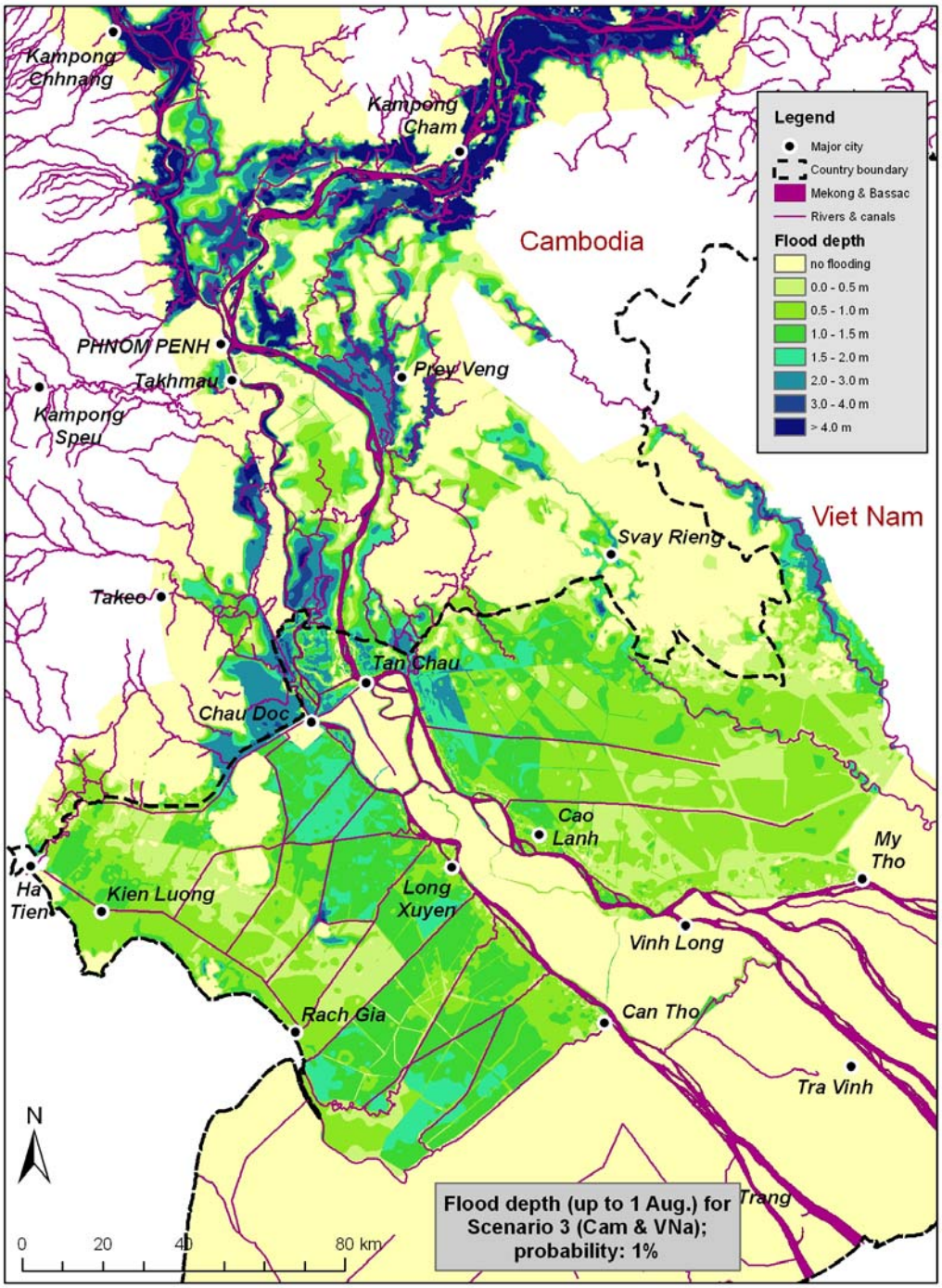

Attachment 2.32: Flood Hazard map at p=4%, Scenario Cam0VNa, Before 1st of August

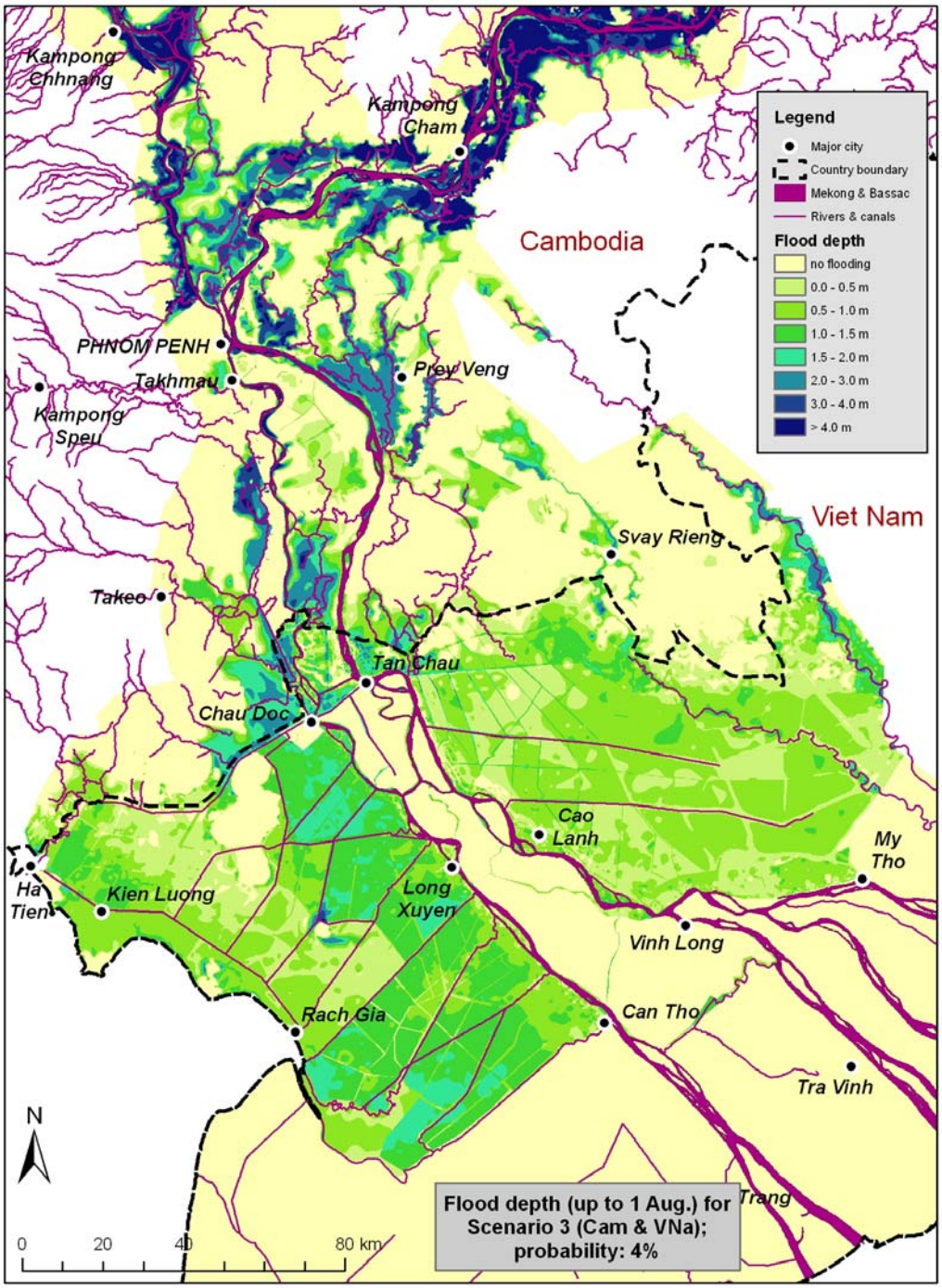

Attachment 2.33: Flood Hazard map at p=10%, Scenario Cam0VNa, Before 1st of August

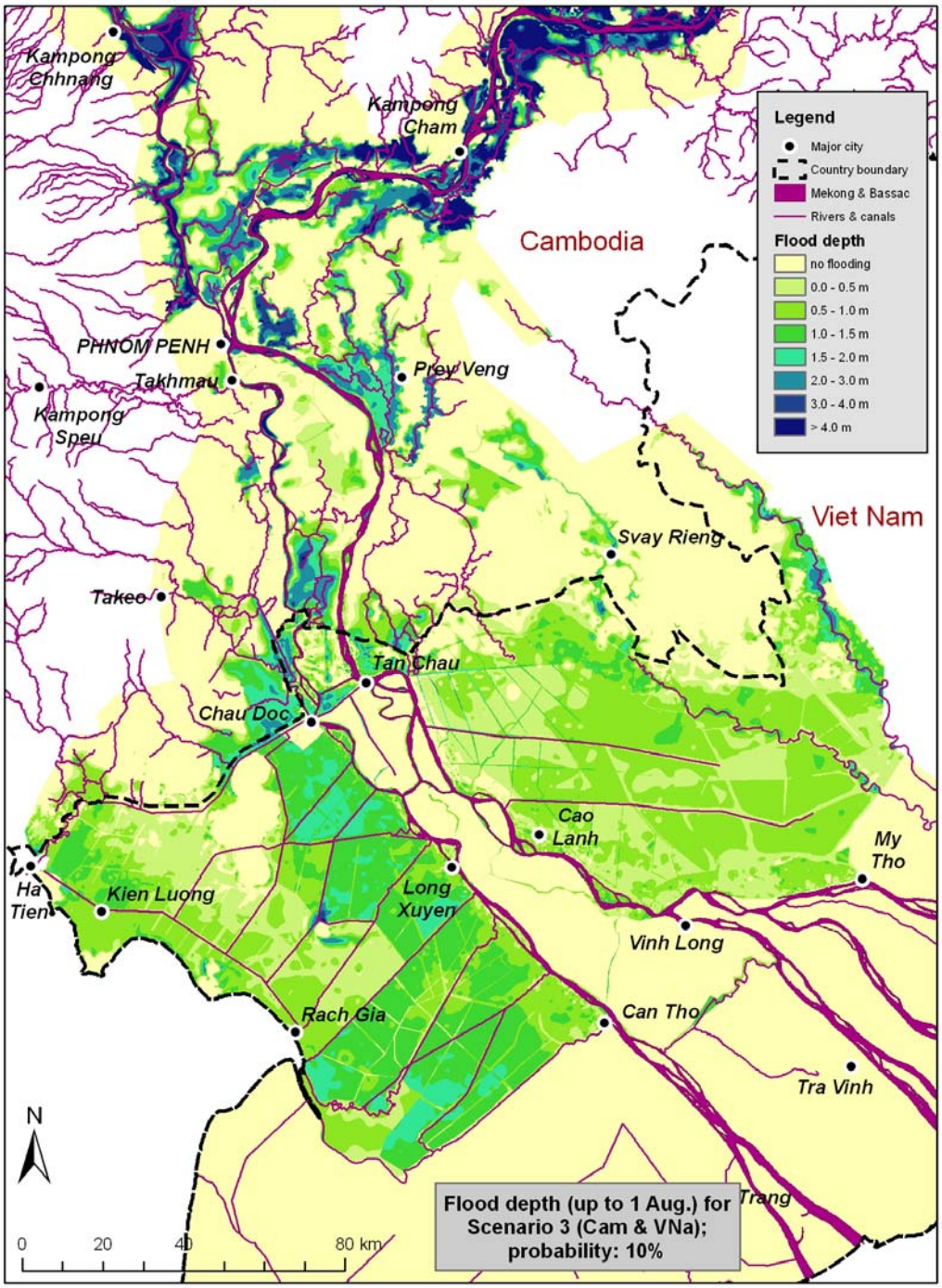

Attachment 2.34: Flood Hazard map at p=20%, Scenario Cam0VNa, Before 1st of August

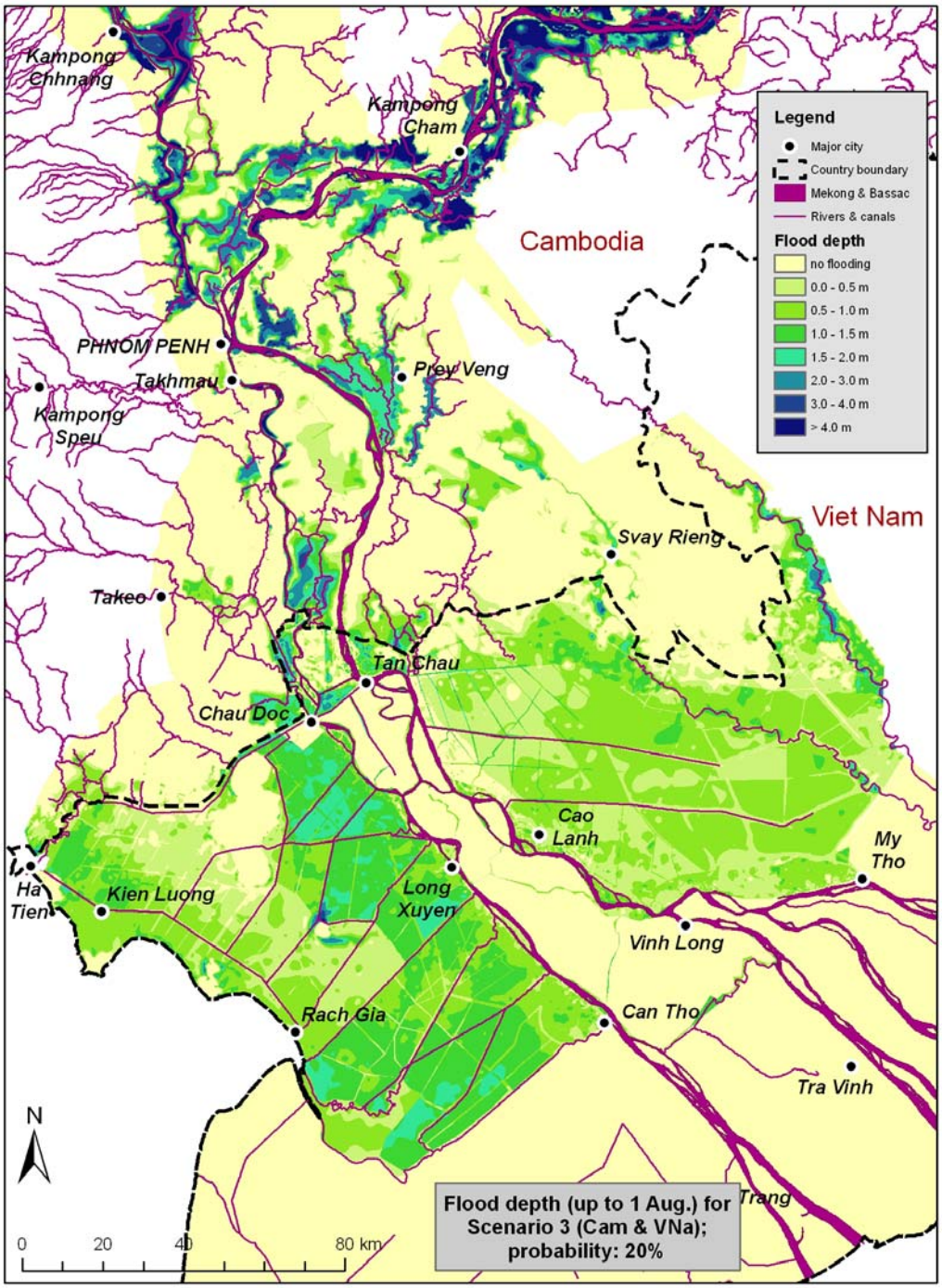

Attachment 2.35: Flood Hazard map at p=50%, Scenario Cam0VNa, Before 1st of August

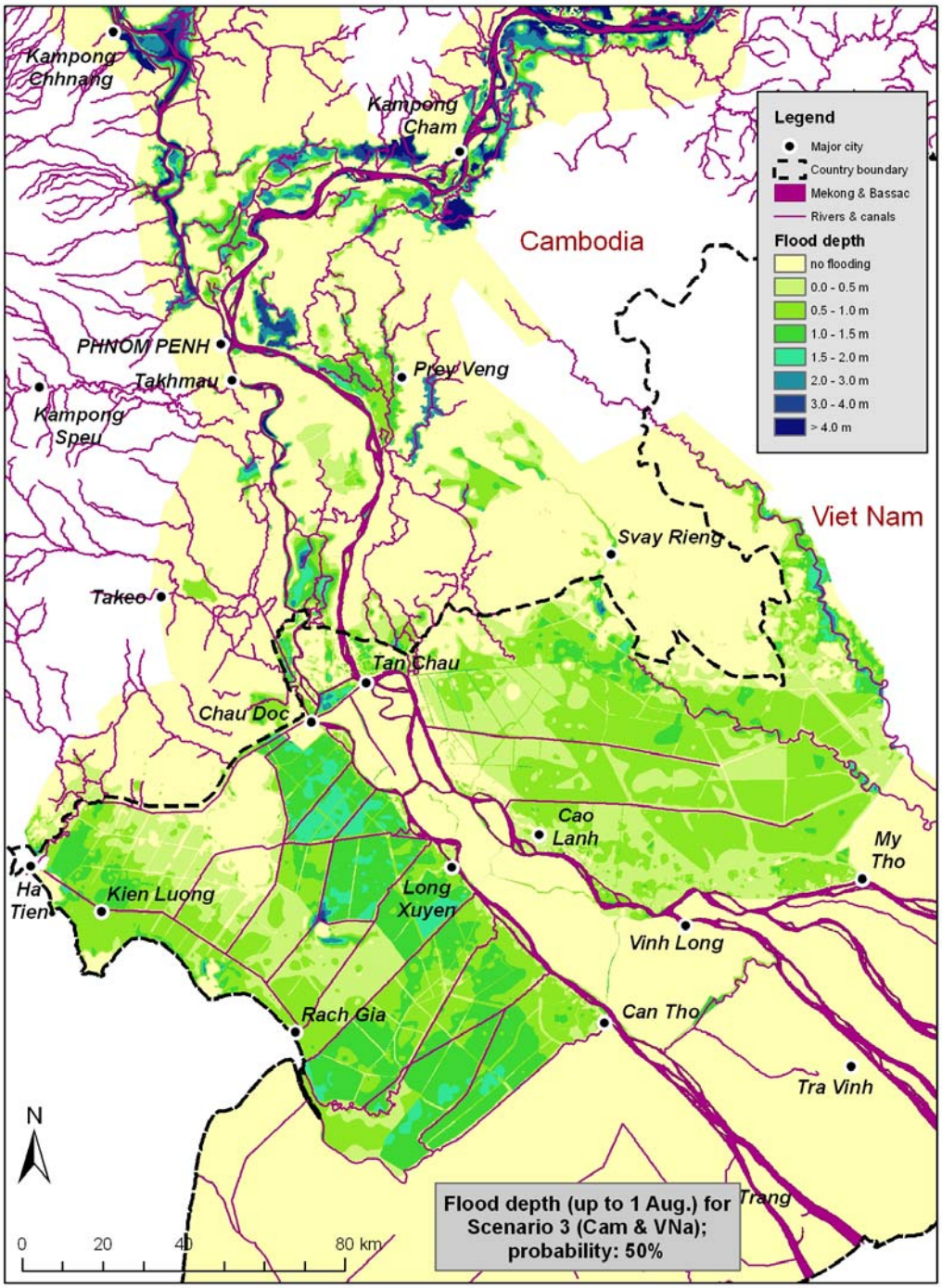

Attachment 2.36: Flood Hazard map at p=1%, Scenario Cam0VNa, Year Maximum

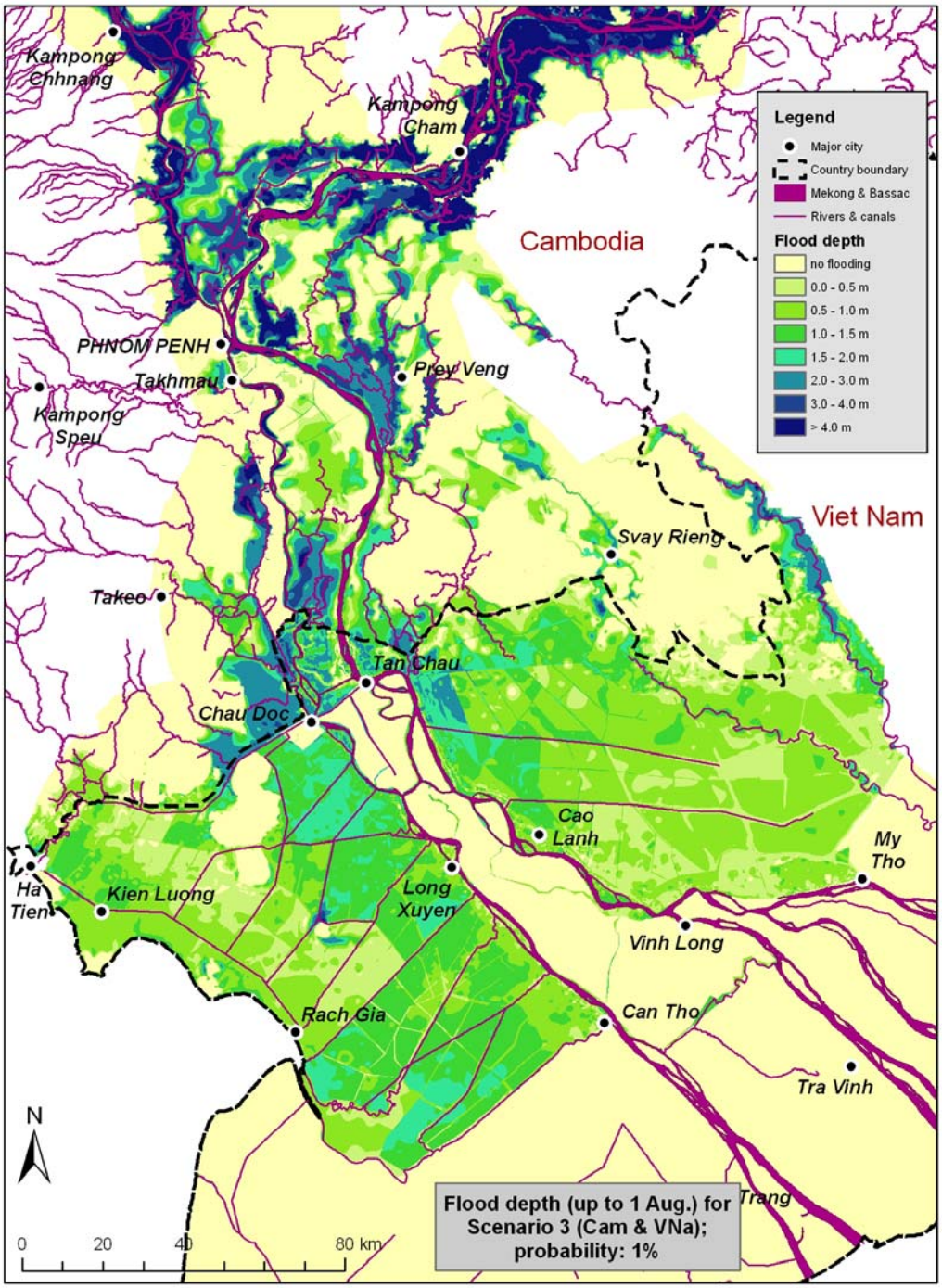

Attachment 2.37: Flood Hazard map at p=4%, Scenario Cam0VNa, Year Maximum

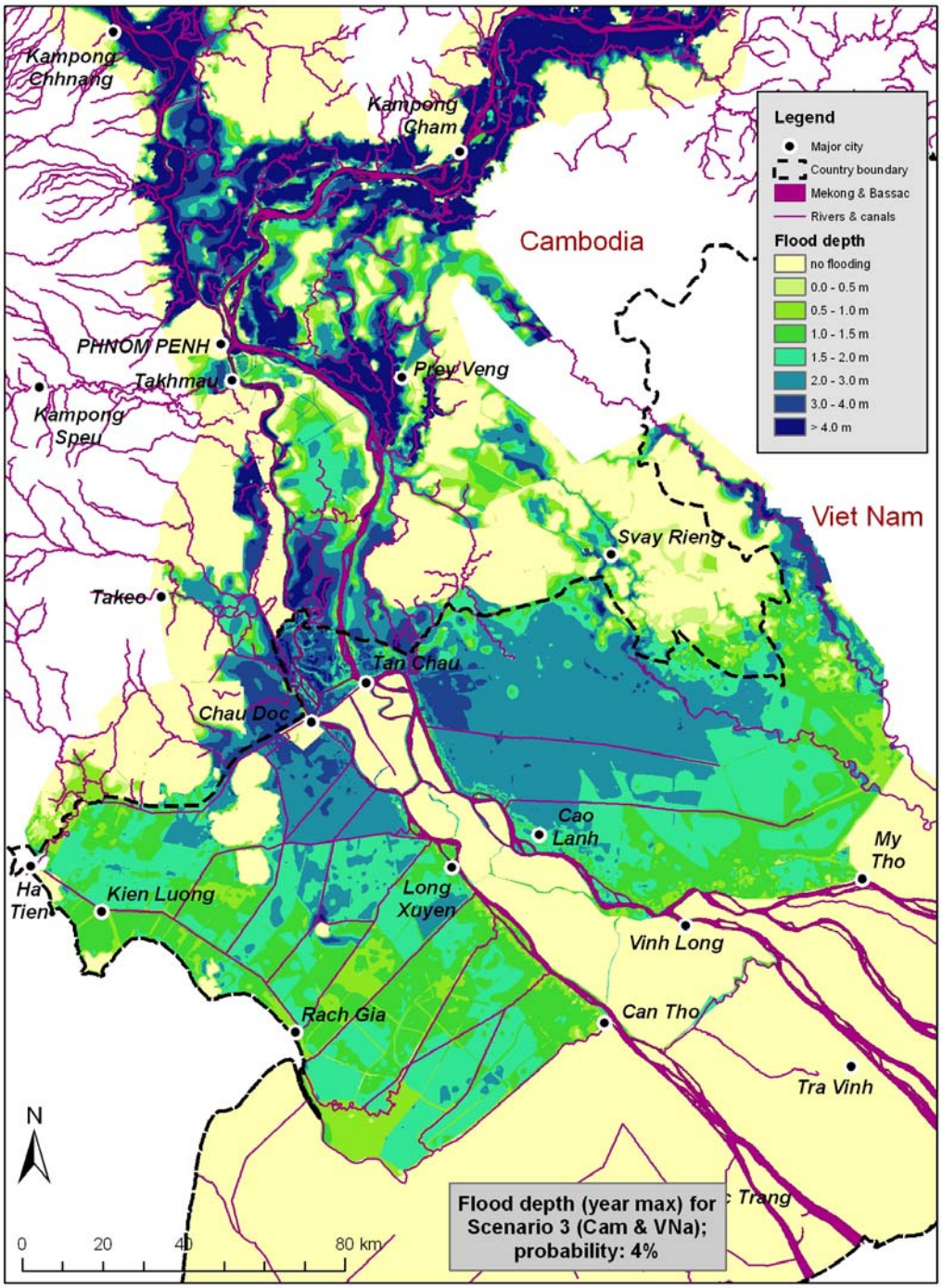

Attachment 2.38: Flood Hazard map at p=10%, Scenario Cam0VNa, Year Maximum

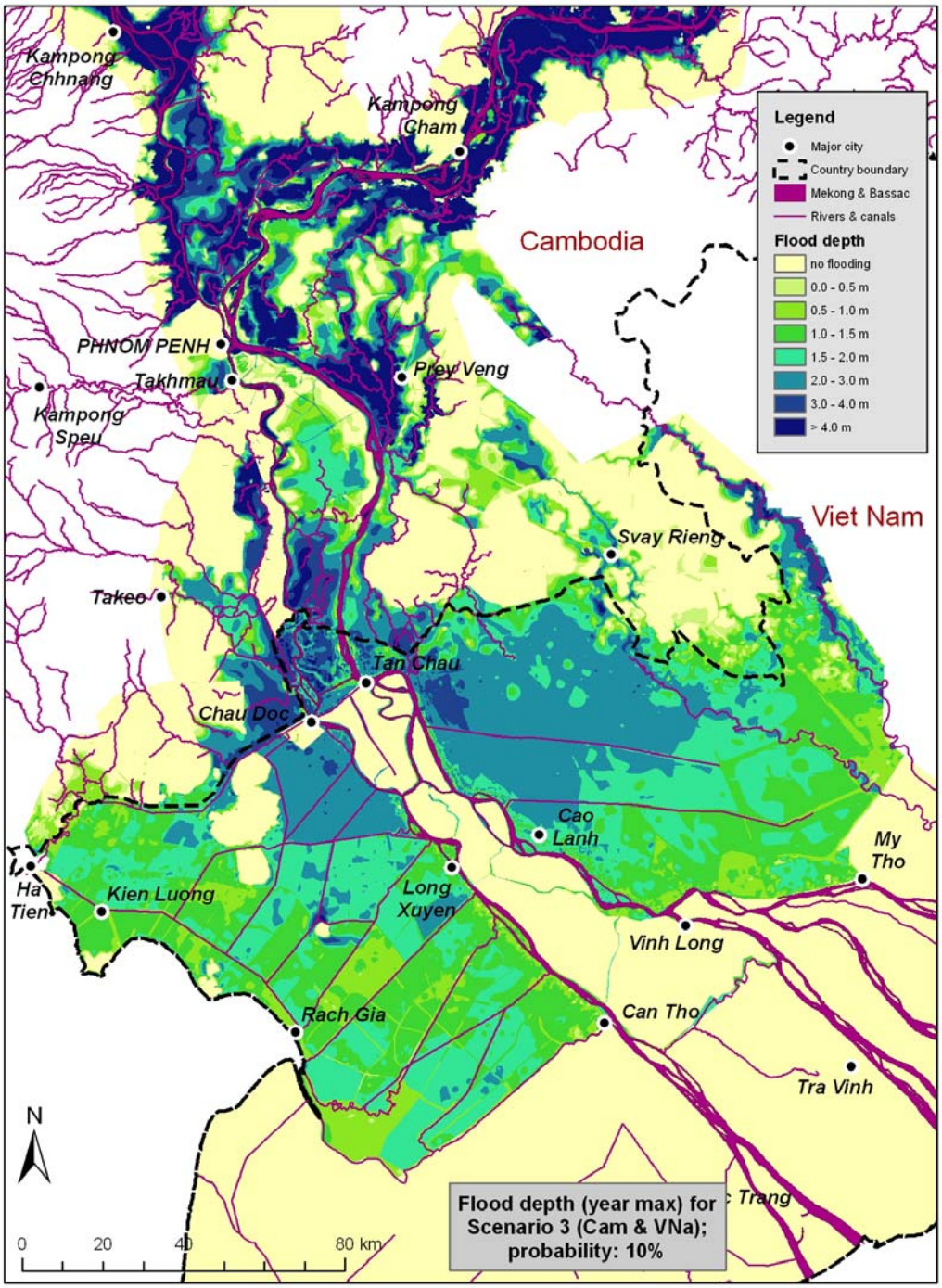

Attachment 2.39: Flood Hazard map at p=20%, Scenario Cam0VNa, Year Maximum

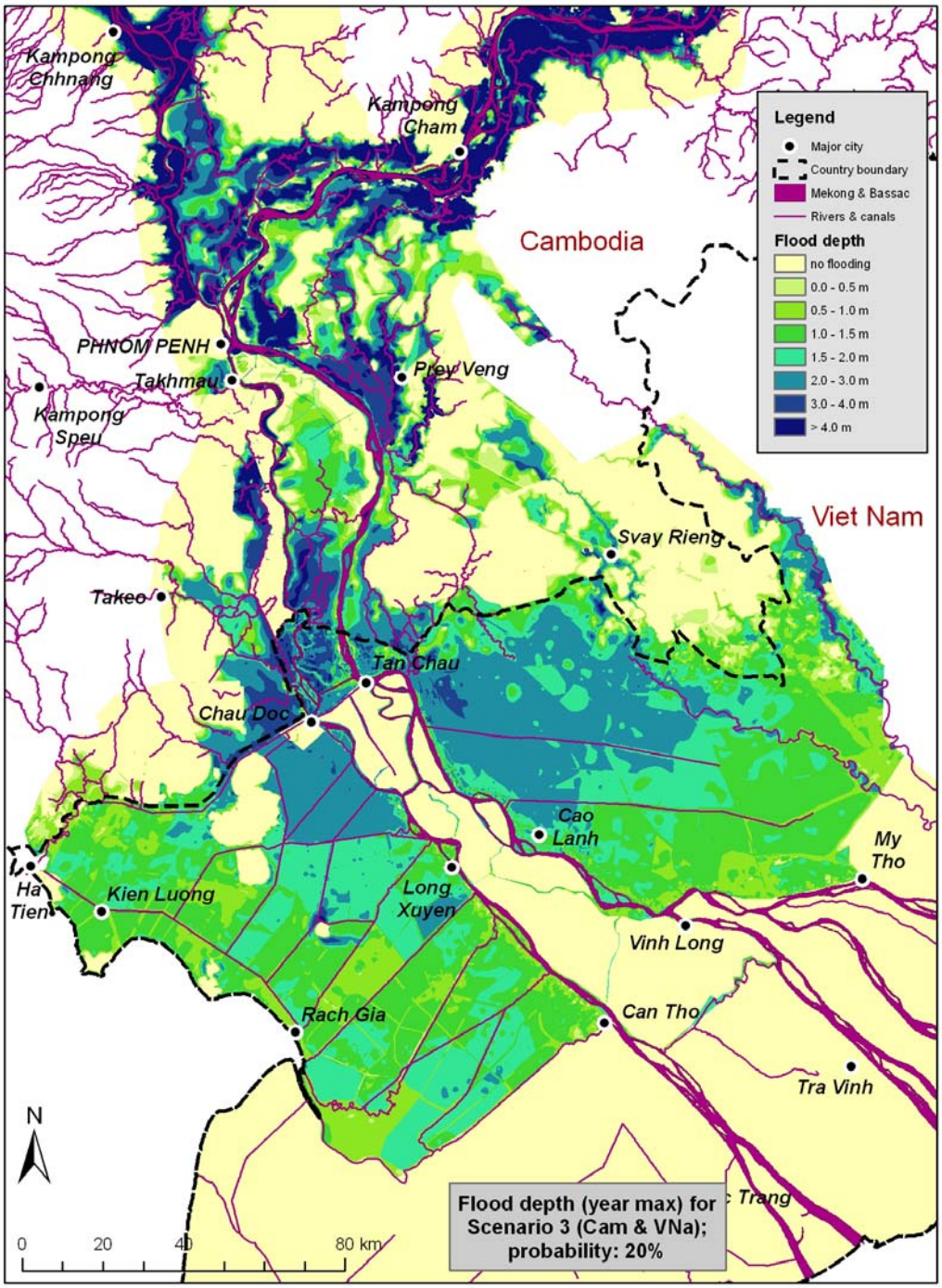
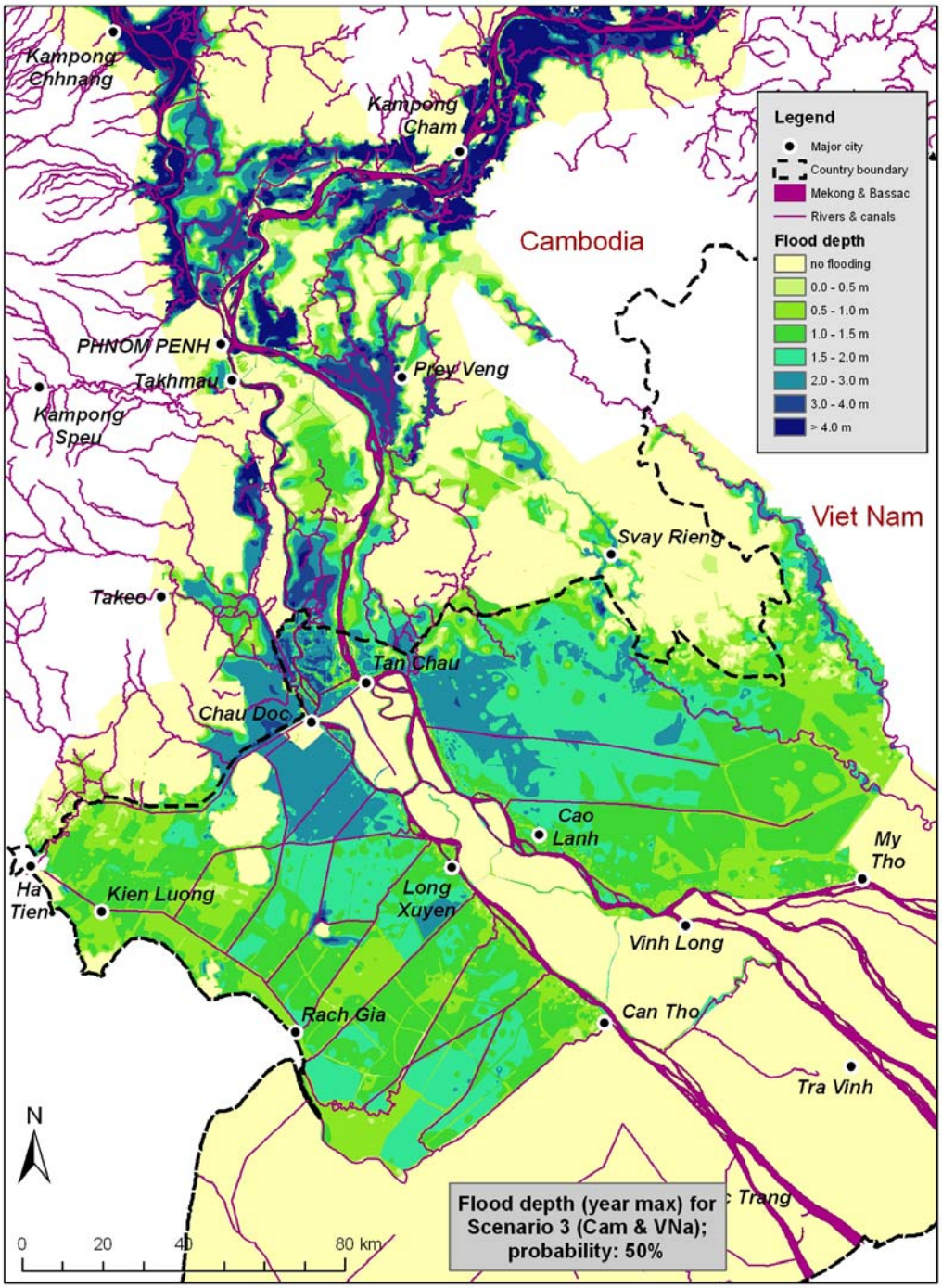
Attachment 2.40: Flood Hazard map at p=50%, Scenario Cam0VNa, Year Maximum